

CONFIDENTIAL

Horizon Power Service Area Sites

Data included to 30 September 2025



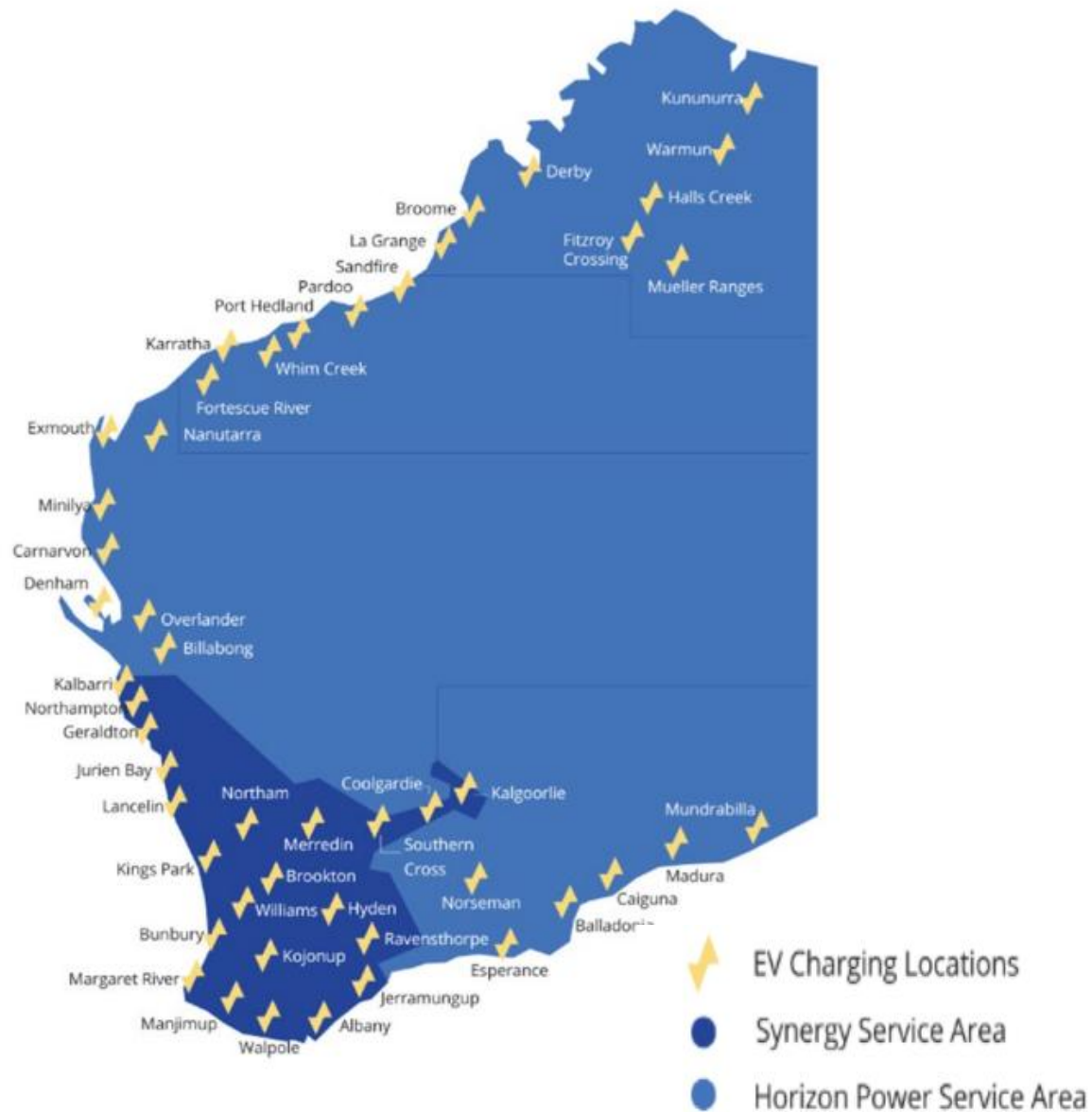
powered by



CONFIDENTIAL

Charging locations for the State Government's EV charging network

Western Australia Electric Vehicle Charger Map



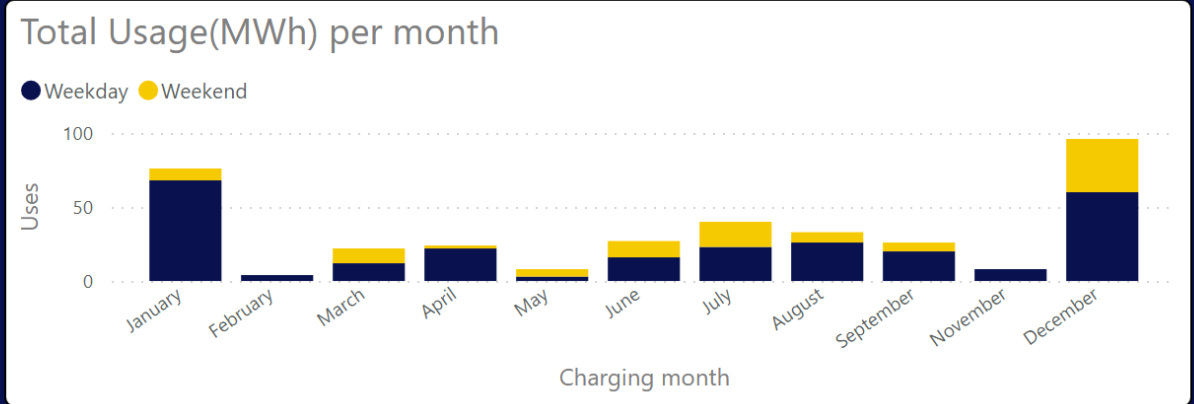
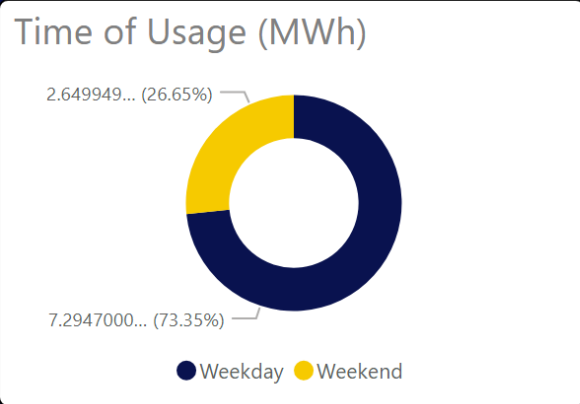
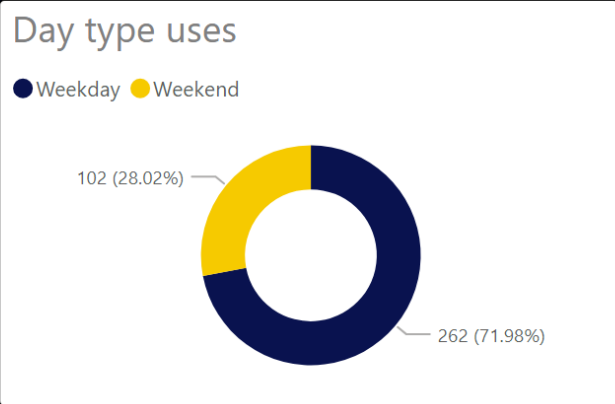
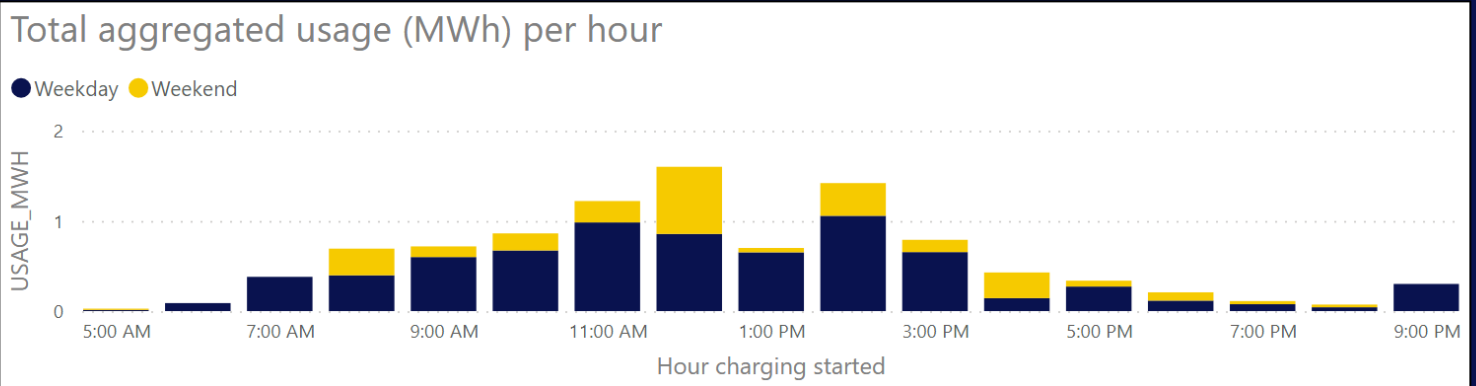
LOCATION	ADDRESS	STATION COUNT	SESSION COUNT	USAGE(MWH)	CO2 ABATED (Tonnes)	COST	REVENUE
WA EV Network - Billabong Homestead	LOT 3 North West Coastal Highway, Meadow, WA, 6532	2	364	9.94	3,307,061.95	1,889.52	5,722.64

11/6/2024 7:48:00 AM
Location Start Date

27.32
Mean Charge (kWh)

35
Max Days Without Use

3.31K
CO2 abated (Tonnes)



LOCATION	ADDRESS	STATION COUNT	SESSION COUNT	USAGE(MWH)	CO2 ABATED (Tonnes)	COST	REVENUE
WA EV Network - Billabong Roadhouse	LOT 2 North West Coastal Highway, Meadow, WA, 6532	2	83	0.40	126,491.44	75.40	13.82

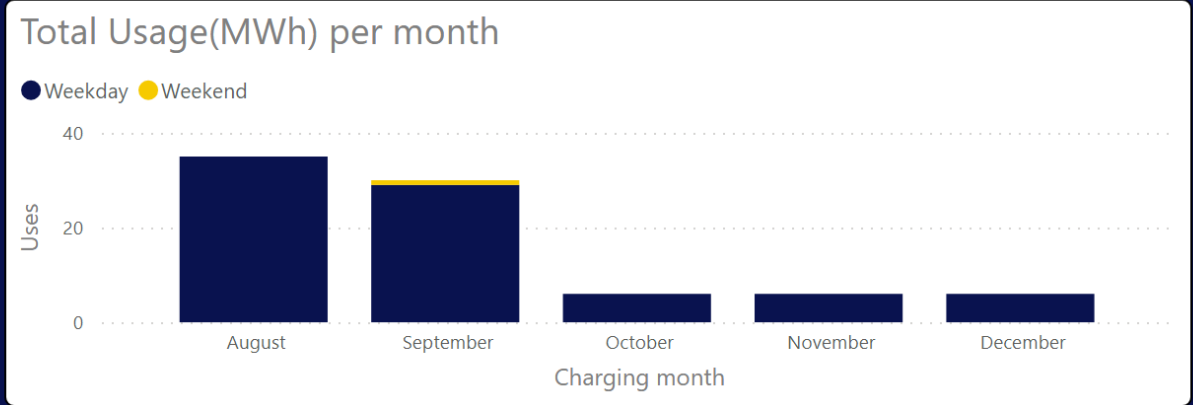
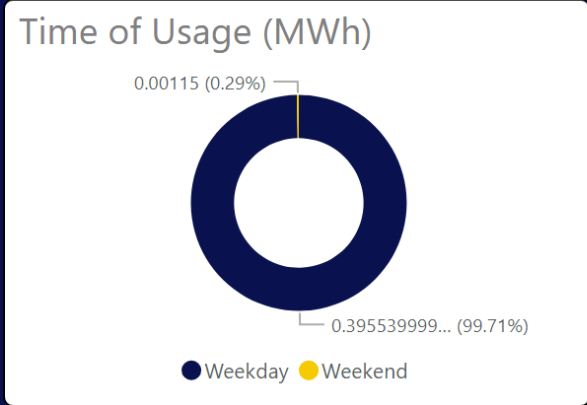
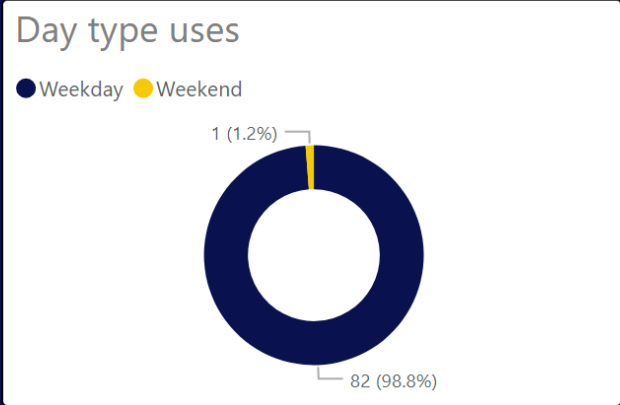
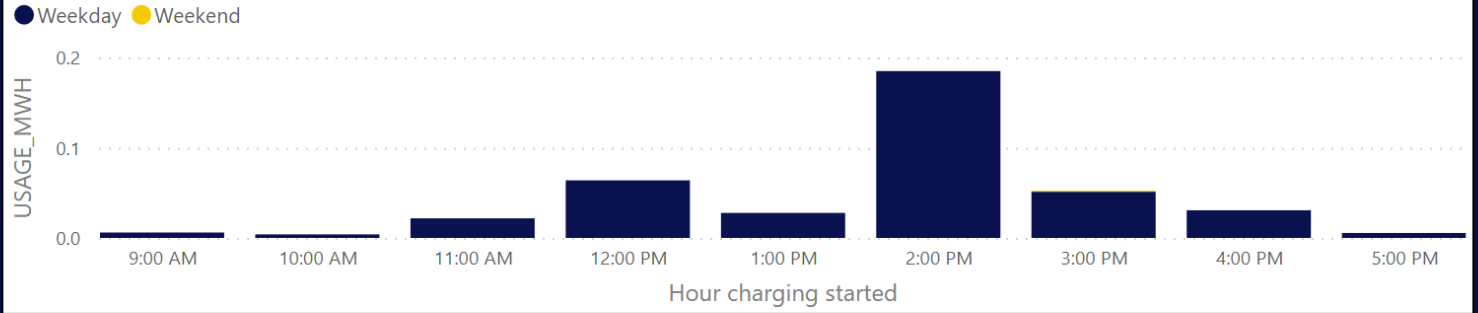
8/29/2023 12:53:00 PM
Location Start Date

4.78
Mean Charge (kWh)

249
Max Days Without Use

126.49
CO2 abated (Tonnes)

Total aggregated usage (MWh) per hour



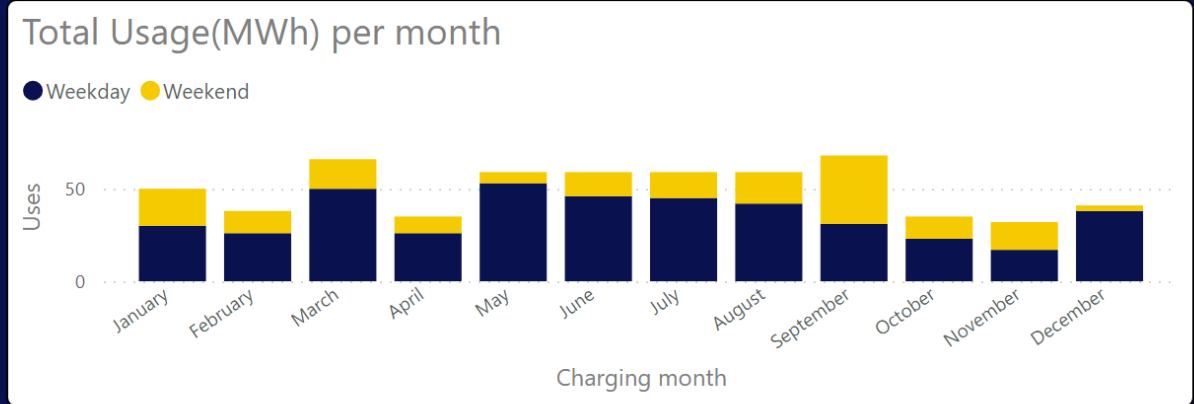
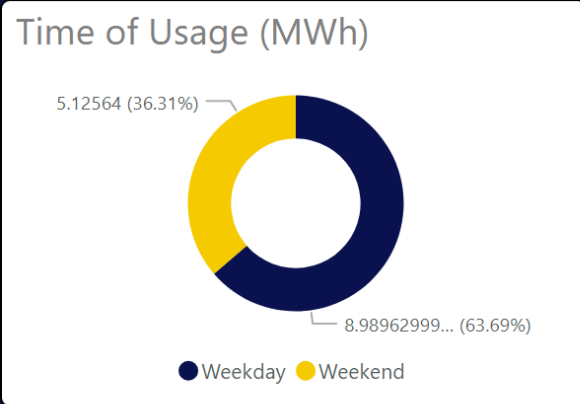
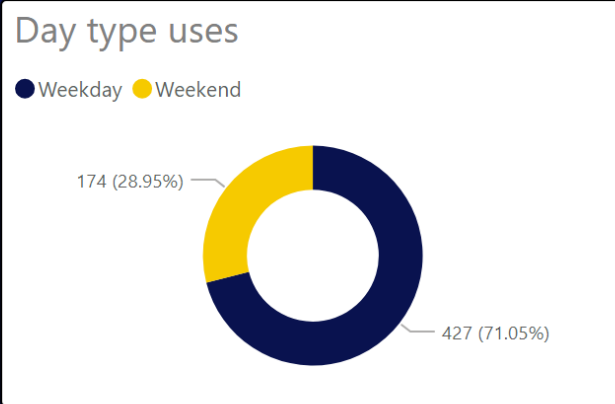
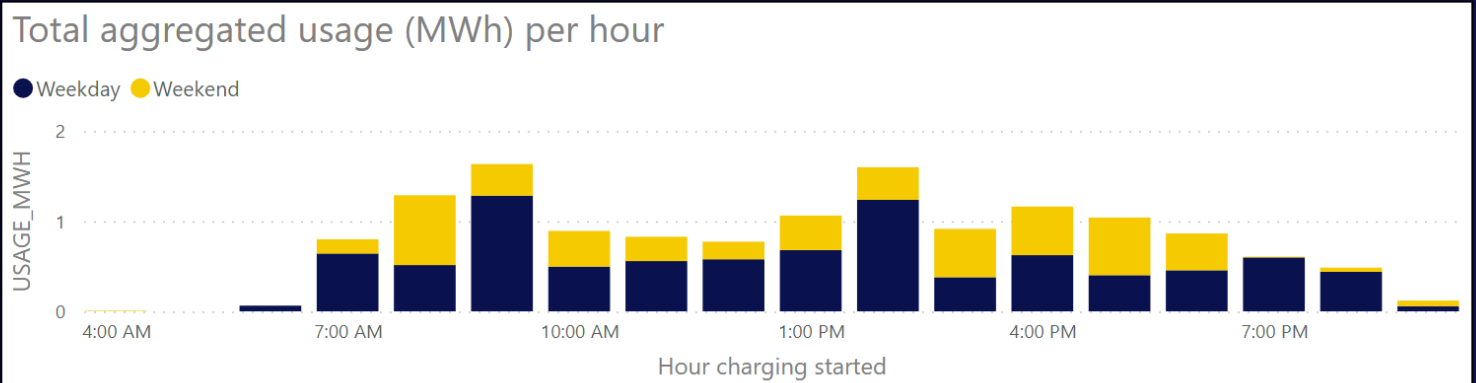
LOCATION	ADDRESS	STATION COUNT	SESSION COUNT	USAGE(MWH)	CO2 ABATED (Tonnes)	COST	REVENUE
WA EV Network - Broome Town Beach Car Park	90 Robinson Street, Broome, WA, 6725	3	601	14.12	4,782,904.70	2,681.83	6,029.65

5/16/2023 10:35:00 AM
Location Start Date

23.49
Mean Charge (kWh)

39
Max Days Without Use

4.78K
CO2 abated (Tonnes)



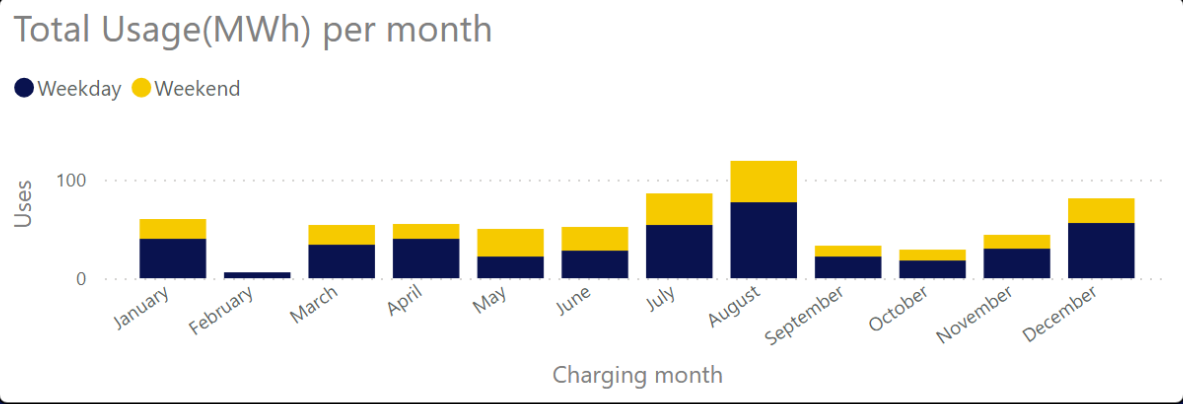
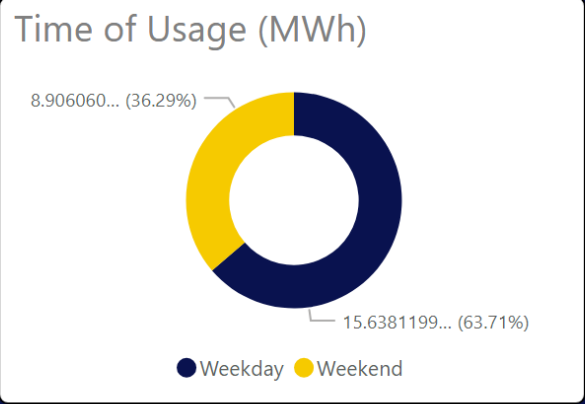
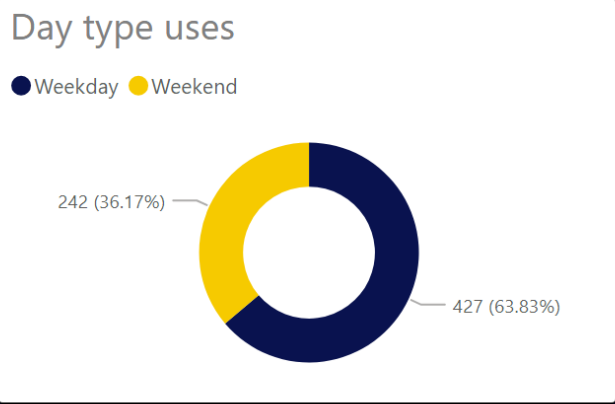
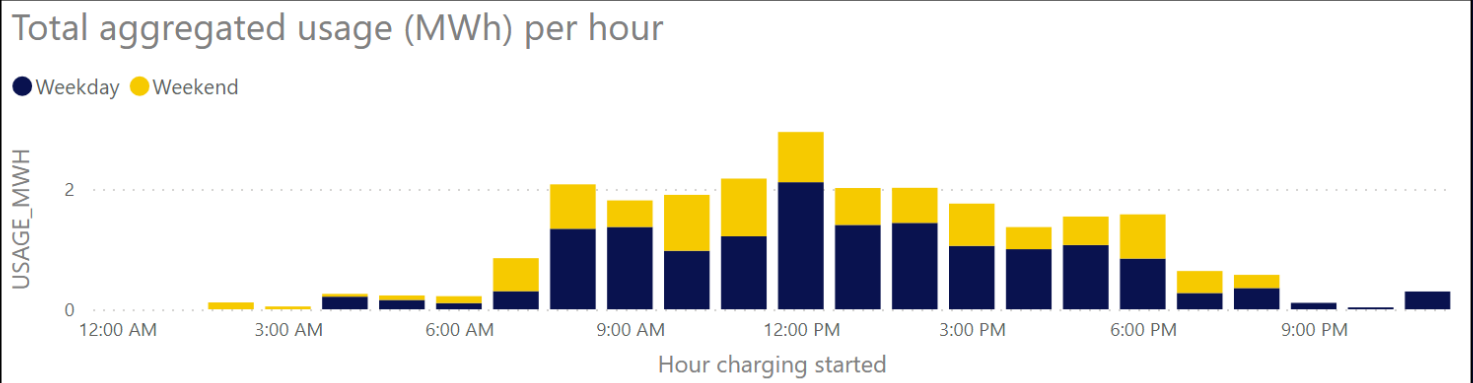
LOCATION	ADDRESS	STATION COUNT	SESSION COUNT	USAGE(MWH)	CO2 ABATED (Tonnes)	COST	REVENUE
WA EV Network - Carnarvon Visitor Centre	1 Camel Lane, Carnarvon, WA, 6701	2	669	24.54	8,037,807.34	4,663.32	14,192.20

8/31/2023 11:55:00 AM
Location Start Date

36.69
Mean Charge (kWh)

32
Max Days Without Use

8.04K
CO2 abated (Tonnes)



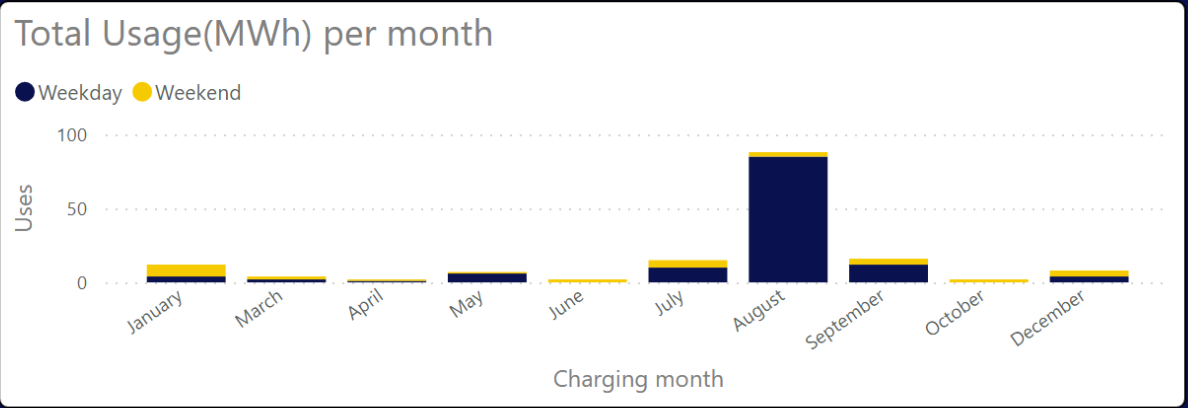
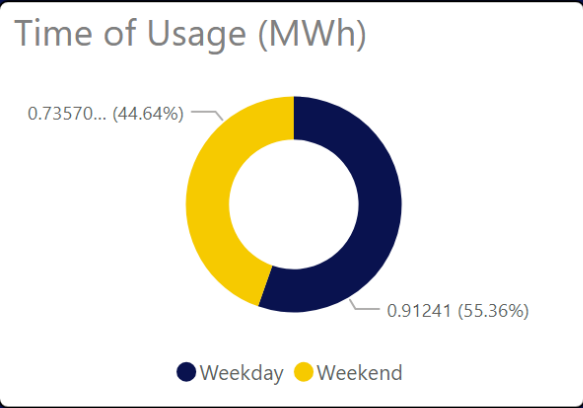
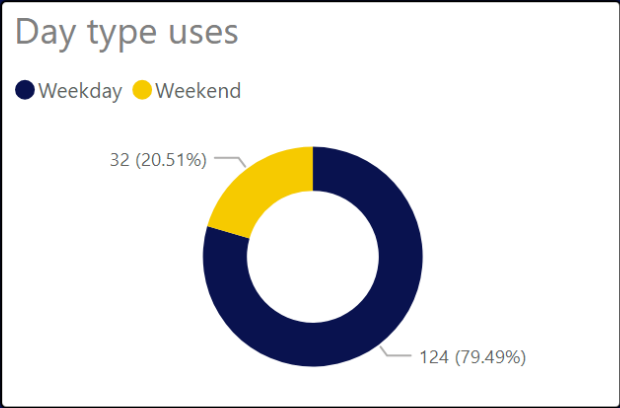
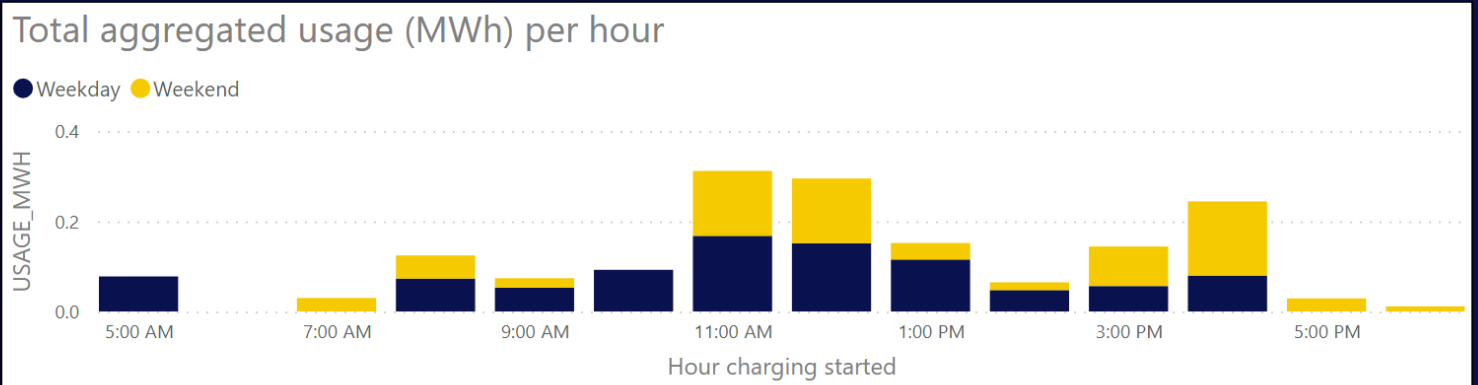
LOCATION	ADDRESS	STATION COUNT	SESSION COUNT	USAGE(MWH)	CO2 ABATED (Tonnes)	COST	REVENUE
WA EV Network - Bidyadanga Turnoff	Bidyadanga Road, Lagrange, WA, 6725	4	156	1.65	545,612.95	313.08	759.25

8/31/2023 12:38:00 PM
Location Start Date

10.56
Mean Charge (kWh)

362
Max Days Without Use

545.61
CO2 abated (Tonnes)



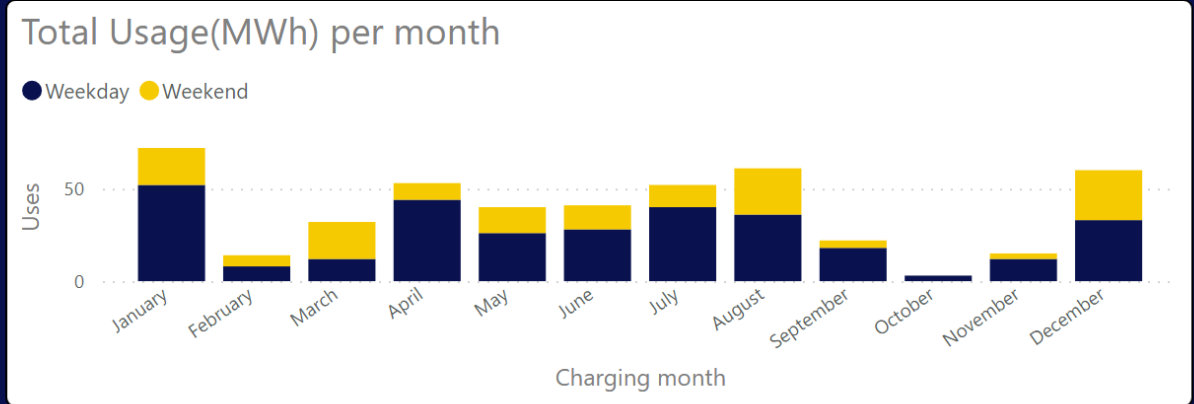
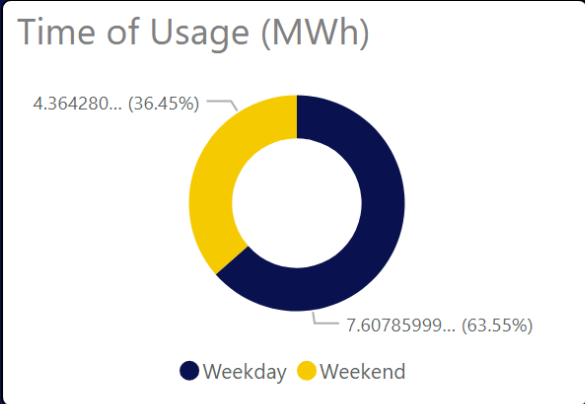
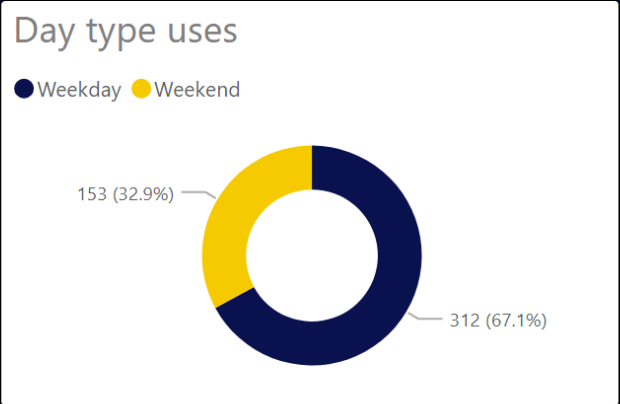
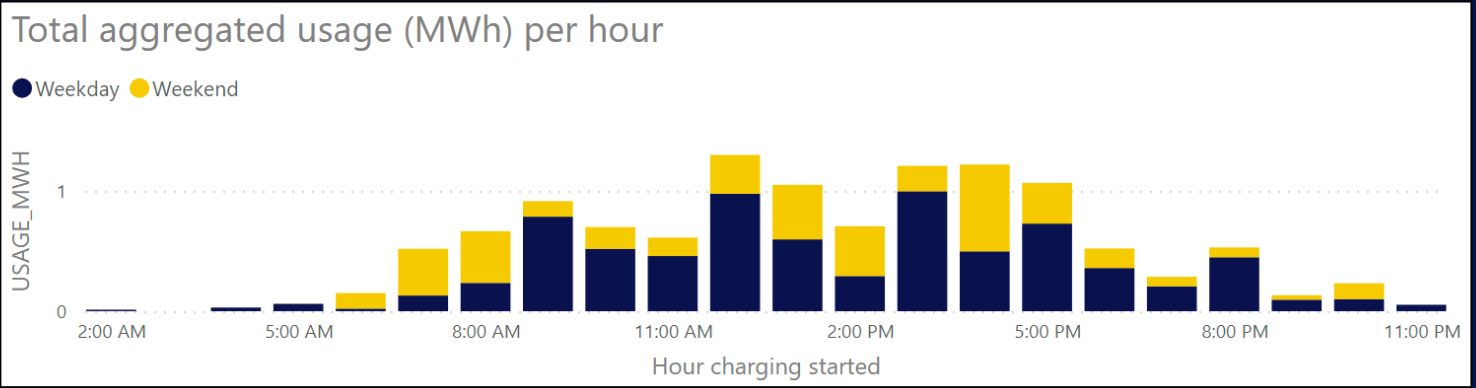
LOCATION	ADDRESS	STATION COUNT	SESSION COUNT	USAGE(MWH)	CO2 ABATED (Tonnes)	COST	REVENUE
WA EV Network - Denham	42 Barnard Street, Denham, WA, 6537	2	465	11.97	3,930,642.48	2,274.60	7,147.90

10/31/2023 11:02:00 AM
Location Start Date

25.75
Mean Charge (kWh)

70
Max Days Without Use

3.93K
CO2 abated (Tonnes)



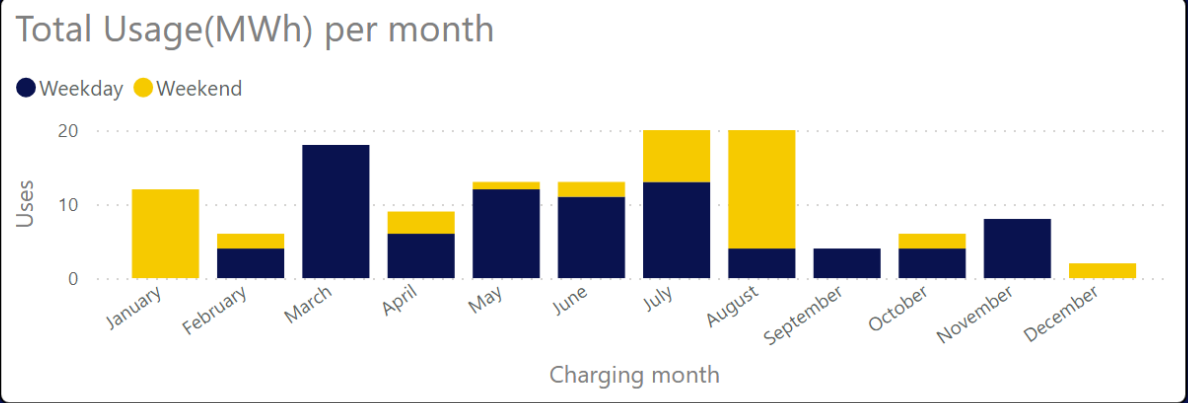
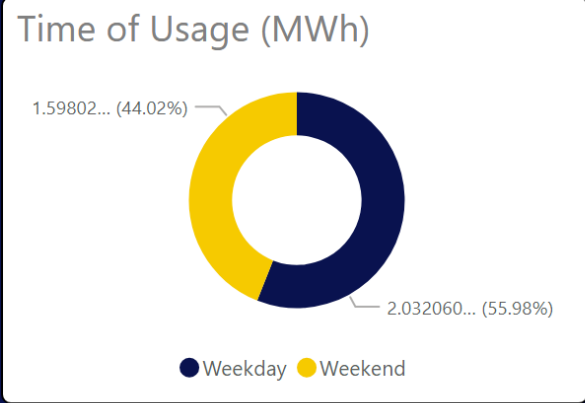
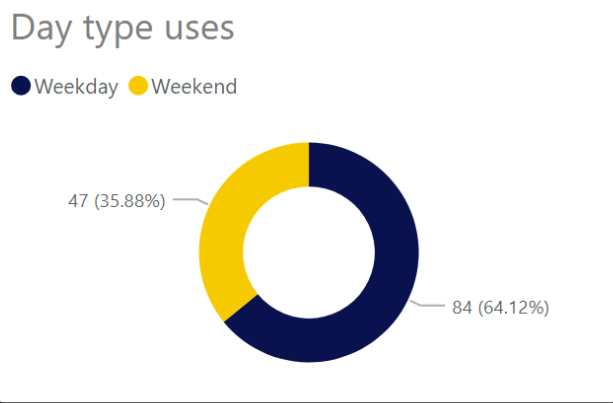
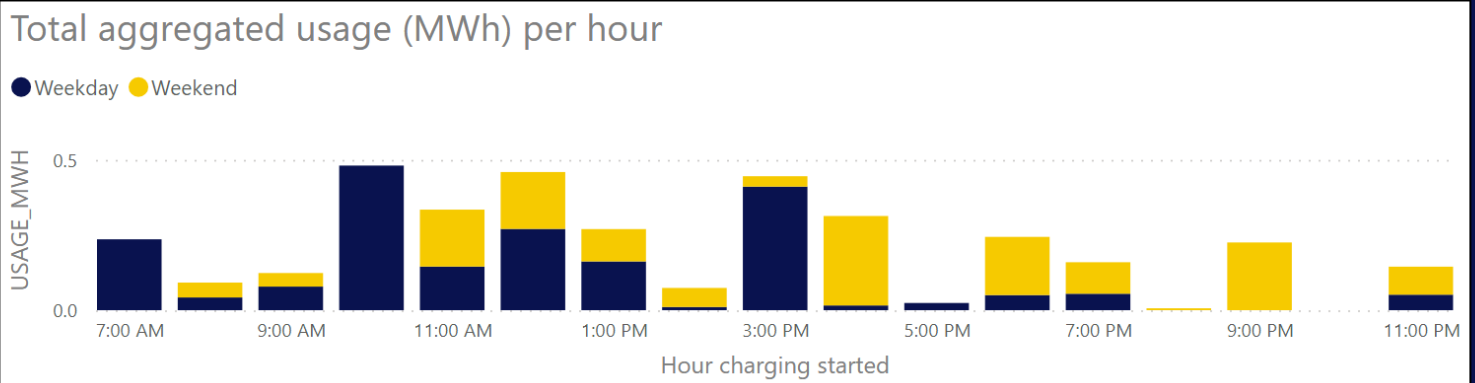
LOCATION	ADDRESS	STATION COUNT	SESSION COUNT	USAGE(MWH)	CO2 ABATED (Tonnes)	COST	REVENUE
WA EV Network - Derby Visitor Centre	55 Clarendon Street, Derby, WA, 6728	3	131	3.63	1,169,507.66	689.67	1,826.51

12/30/2023 6:14:00 PM
Location Start Date

27.71
Mean Charge (kWh)

66
Max Days Without Use

1.17K
CO2 abated (Tonnes)



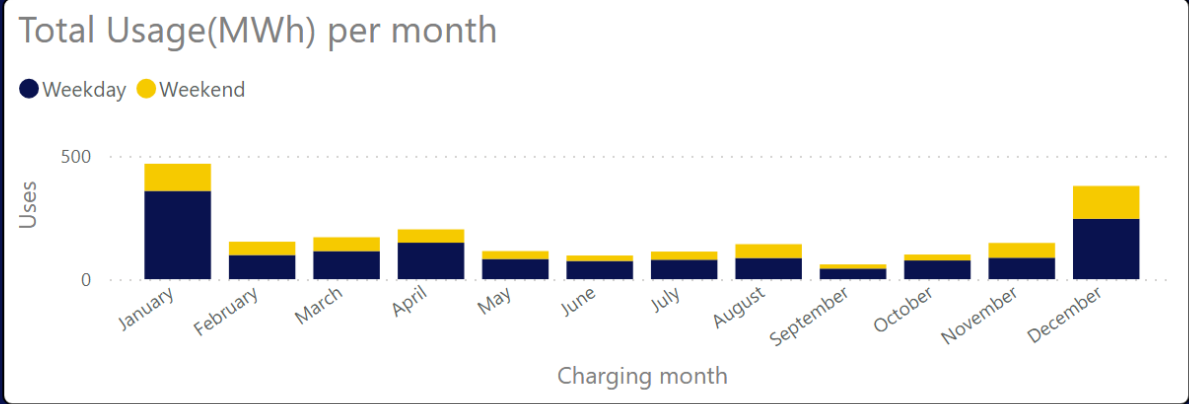
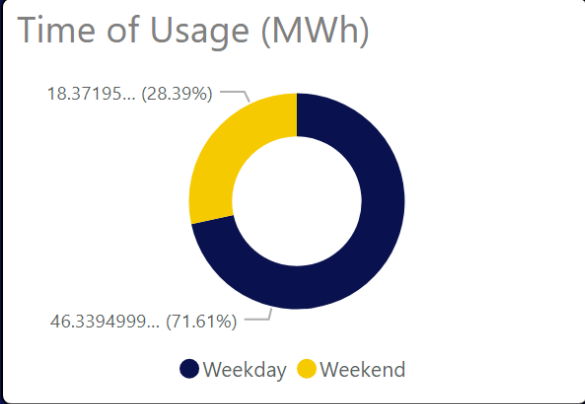
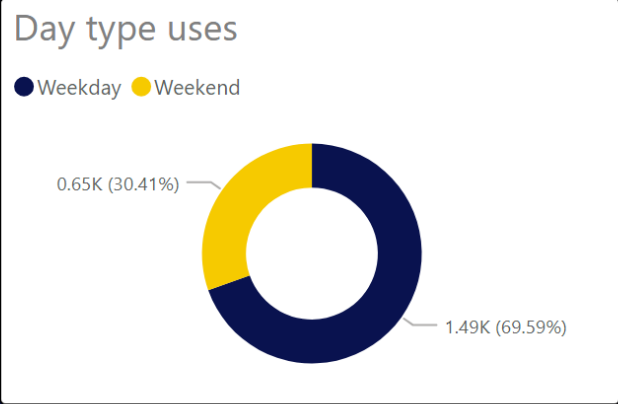
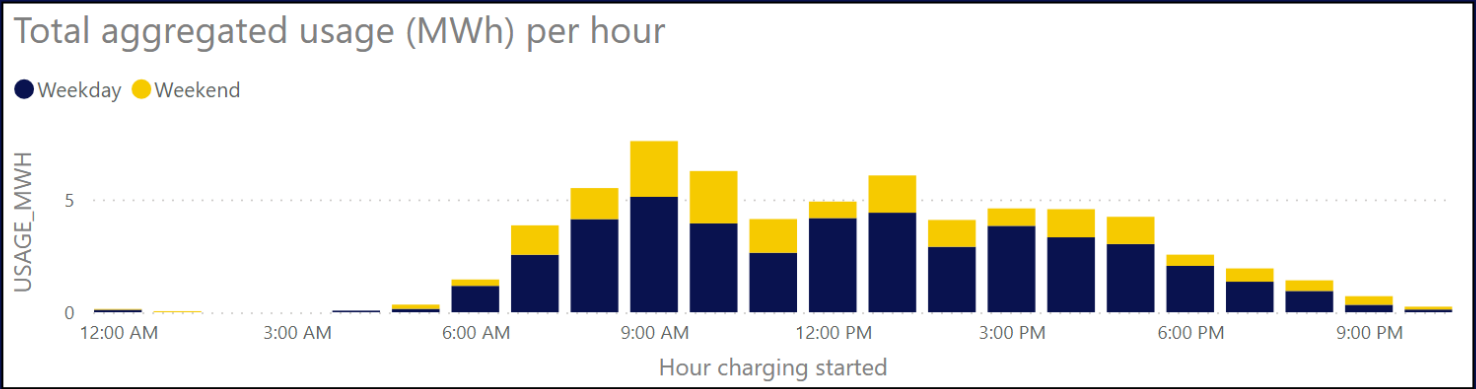
LOCATION	ADDRESS	STATION COUNT	SESSION COUNT	USAGE(MWH)	CO2 ABATED (Tonnes)	COST	REVENUE
WA EV Network - Esperance Museum Park	6 James Street, Esperance, WA, 6450	2	2141	64.71	21,001,851.88	12,295.18	38,786.73

10/26/2023 2:46:00 PM
Location Start Date

30.22
Mean Charge (kWh)

31
Max Days Without Use

21.00K
CO2 abated (Tonnes)



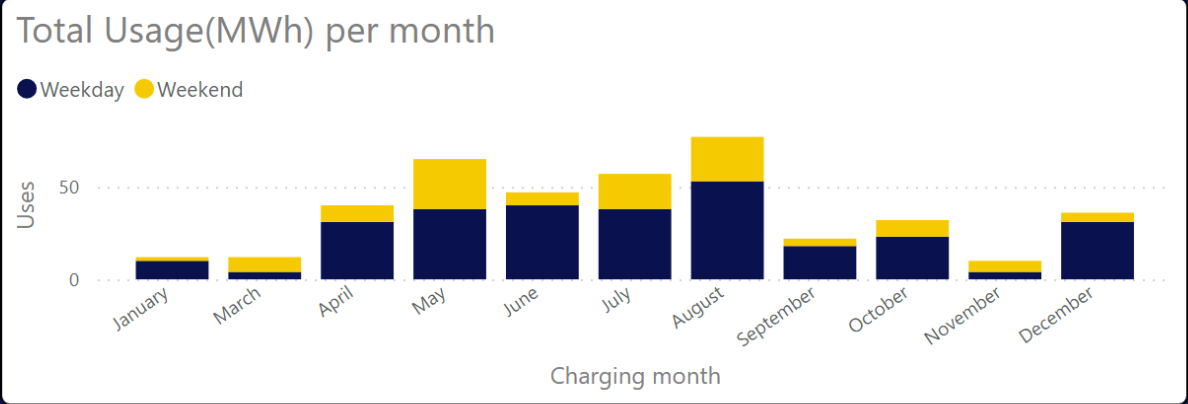
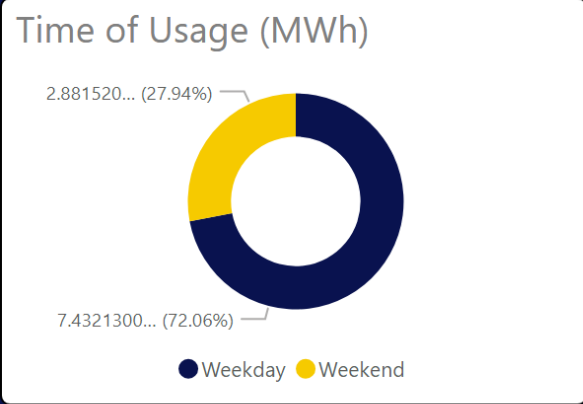
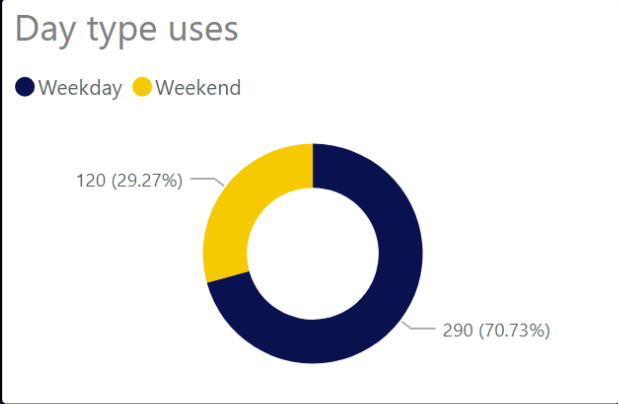
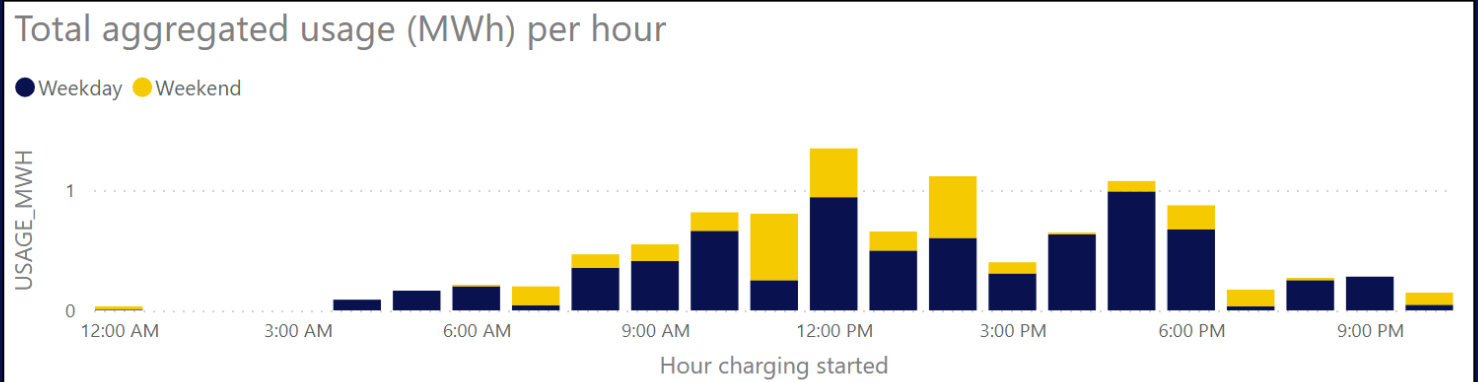
LOCATION	ADDRESS	STATION COUNT	SESSION COUNT	USAGE(MWH)	CO2 ABATED (Tonnes)	COST	REVENUE
WA EV Network - Exmouth Discovery Centre	2 Truscott Crescent, Exmouth, WA, 6707	2	410	10.31	3,427,475.42	1,959.55	6,183.48

9/27/2023 1:56:00 PM
Location Start Date

25.16
Mean Charge (kWh)

75
Max Days Without Use

3.43K
CO2 abated (Tonnes)



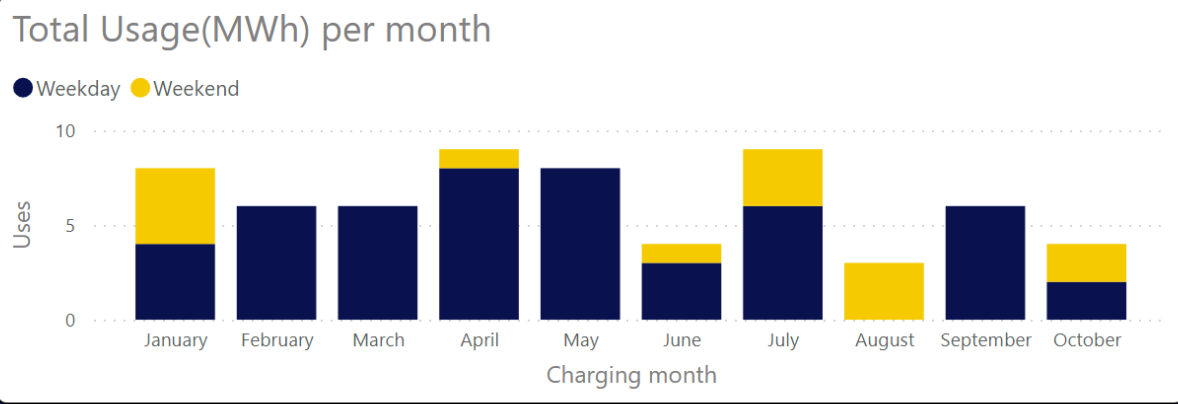
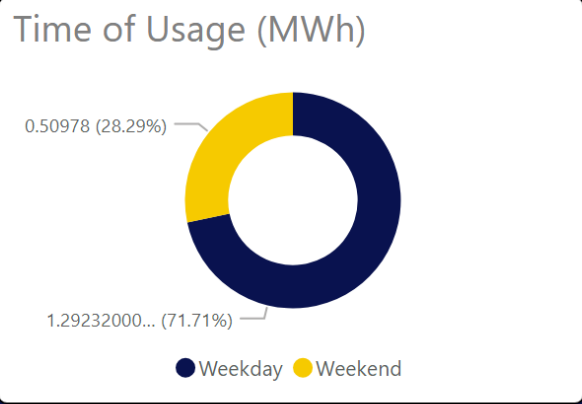
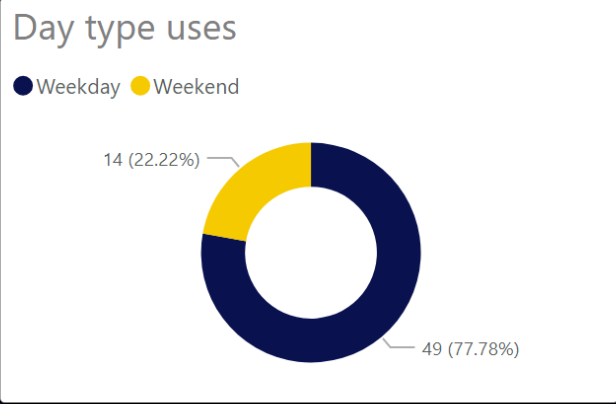
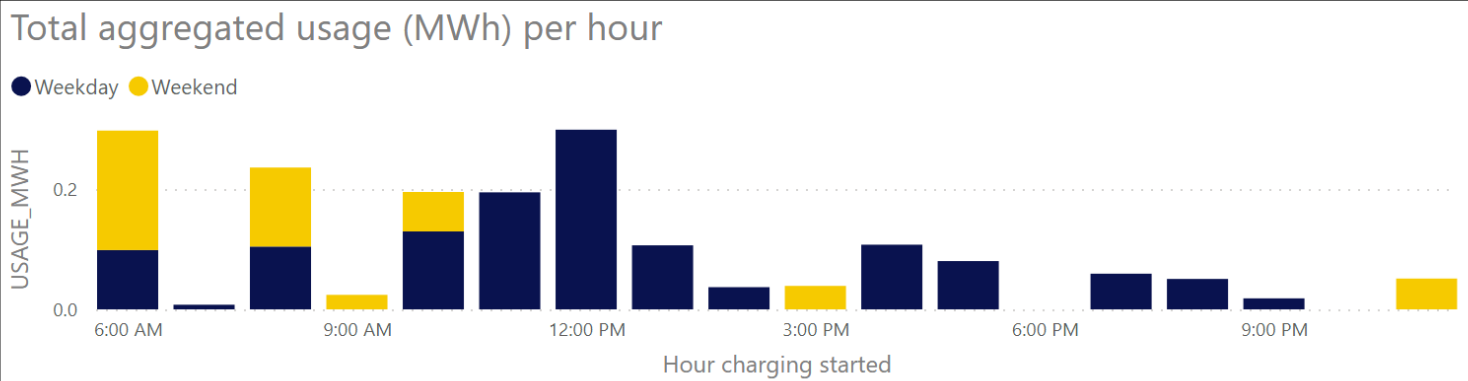
LOCATION	ADDRESS	STATION COUNT	SESSION COUNT	USAGE(MWH)	CO2 ABATED (Tonnes)	COST	REVENUE
WA EV Network - Fitzroy Crossing Visitor Centre	302 Great Northern Highway, Fitzroy Crossing, WA, 6765	3	63	1.80	593,533.05	342.37	690.17

5/20/2024 1:42:00 PM
Location Start Date

28.60
Mean Charge (kWh)

146
Max Days Without Use

593.53
CO2 abated (Tonnes)



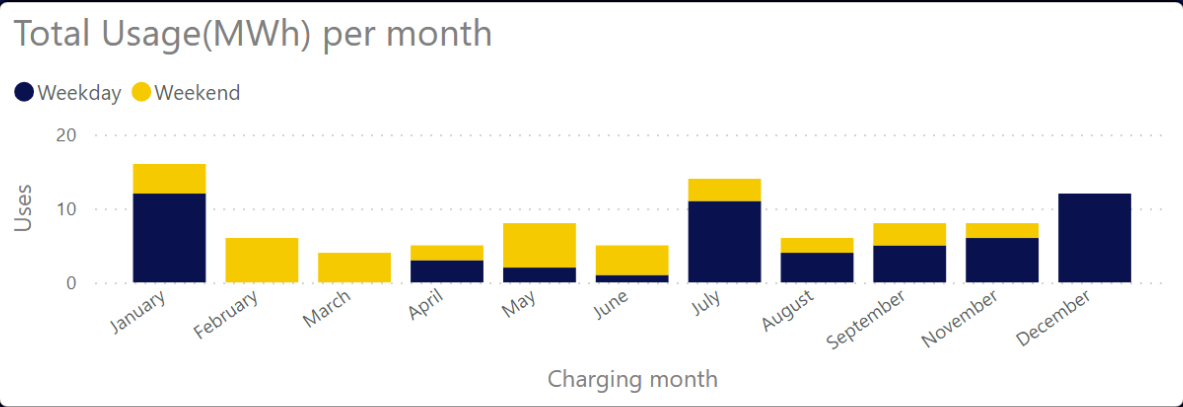
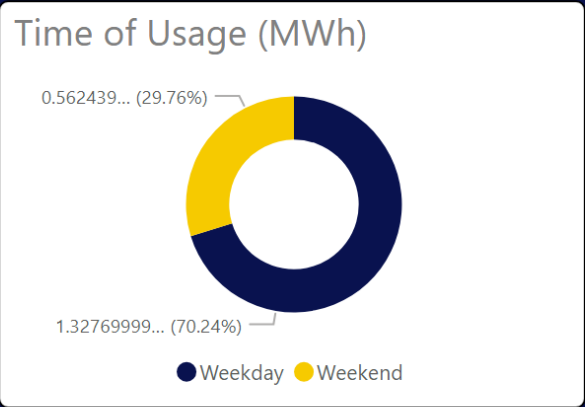
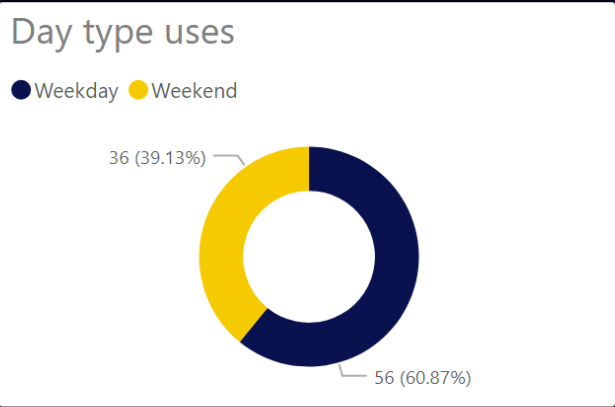
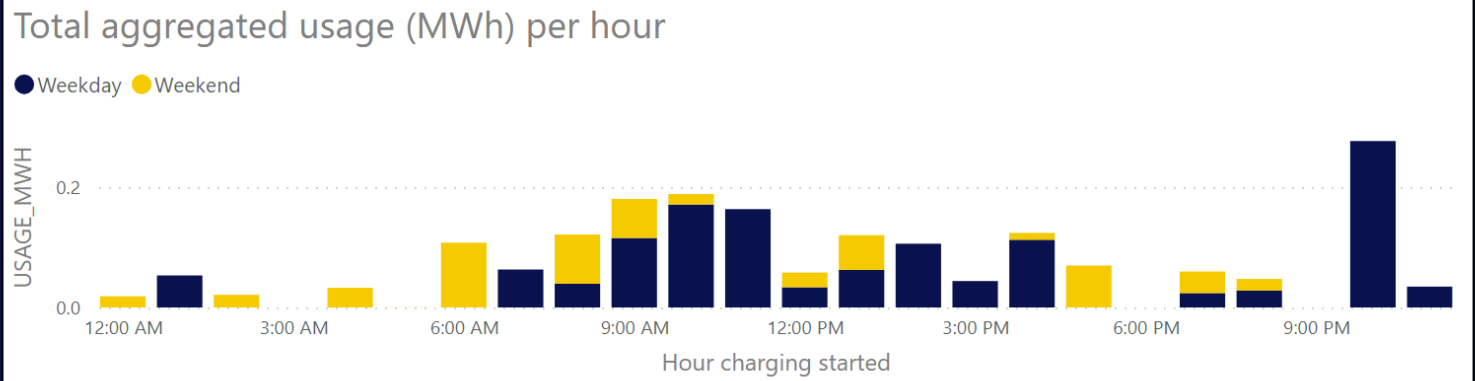
LOCATION	ADDRESS	STATION COUNT	SESSION COUNT	USAGE(MWH)	CO2 ABATED (Tonnes)	COST	REVENUE
WA EV Network - Fortescue River Roadhouse	51 North West Coastal Highway, Mardie, WA, 6714	2	92	1.89	641,958.36	359.08	861.69

11/19/2024 1:53:00 PM
Location Start Date

20.55
Mean Charge (kWh)

28
Max Days Without Use

641.96
CO2 abated (Tonnes)



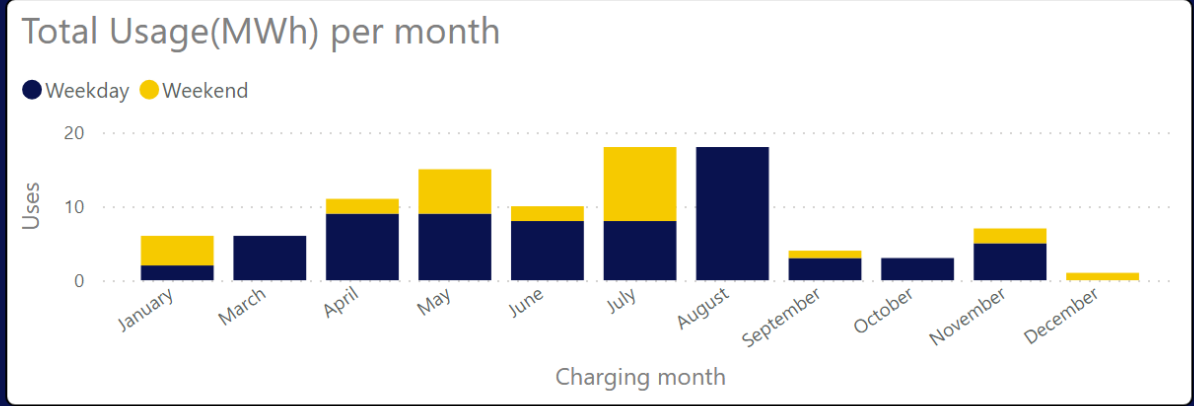
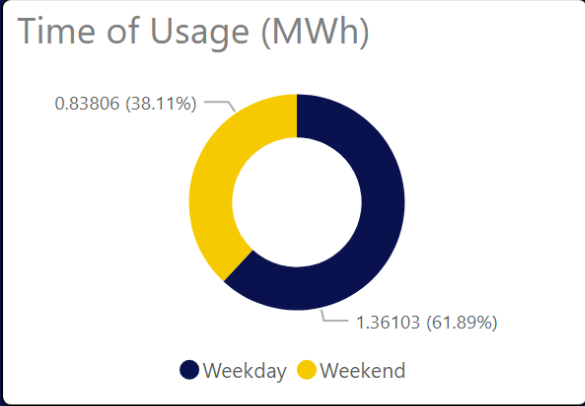
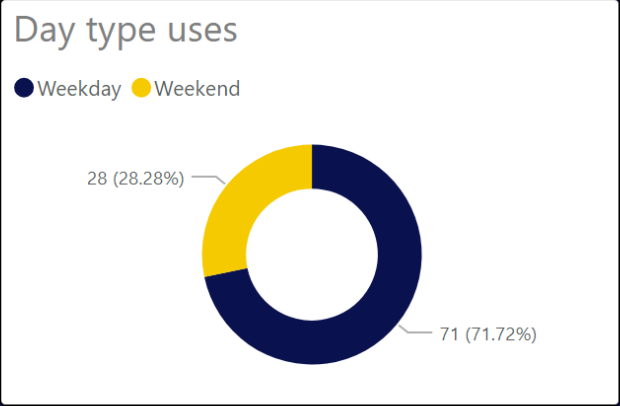
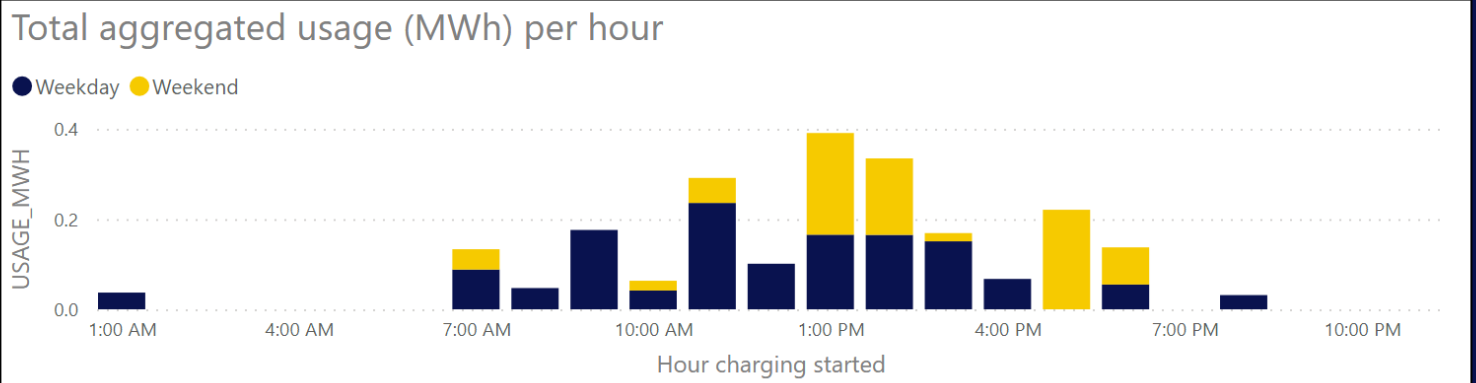
LOCATION	ADDRESS	STATION COUNT	SESSION COUNT	USAGE(MWH)	CO2 ABATED (Tonnes)	COST	REVENUE
WA EV Network - Halls Creek Visitor Centre	7 Thomas Street, Halls Creek, WA, 6770	4	99	2.20	731,118.62	417.84	503.55

10/18/2023 11:21:00 AM
Location Start Date

22.21
Mean Charge (kWh)

97
Max Days Without Use

731.12
CO2 abated (Tonnes)



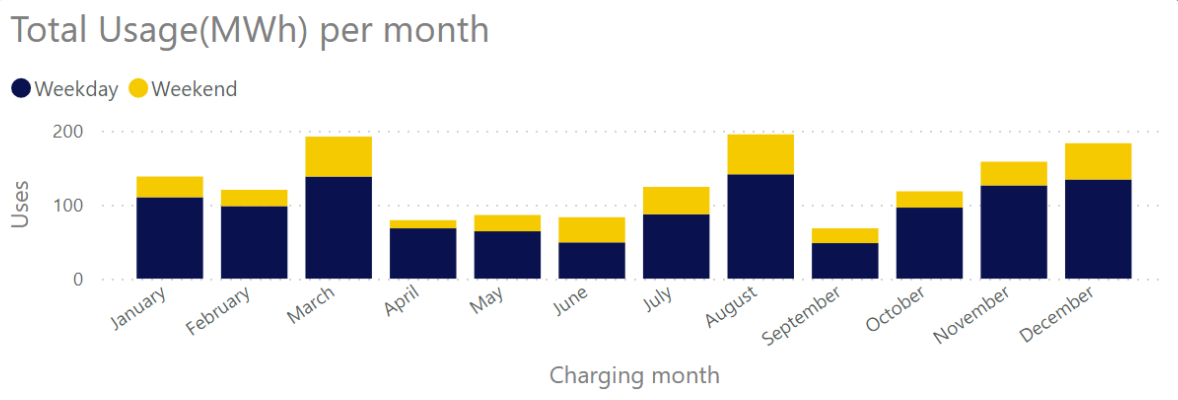
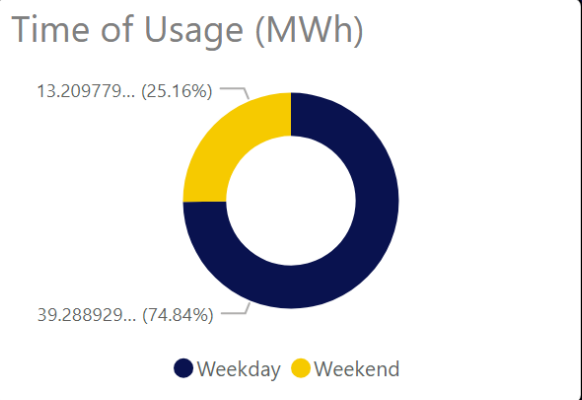
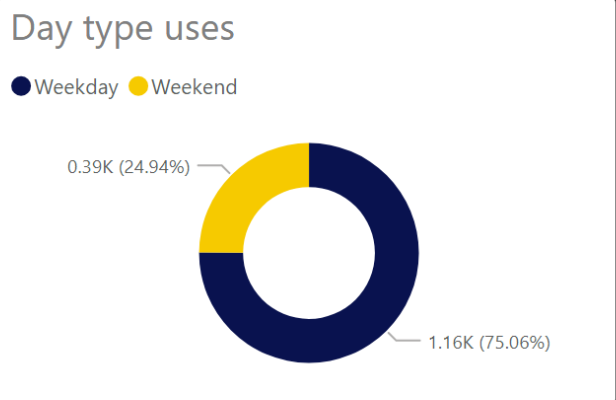
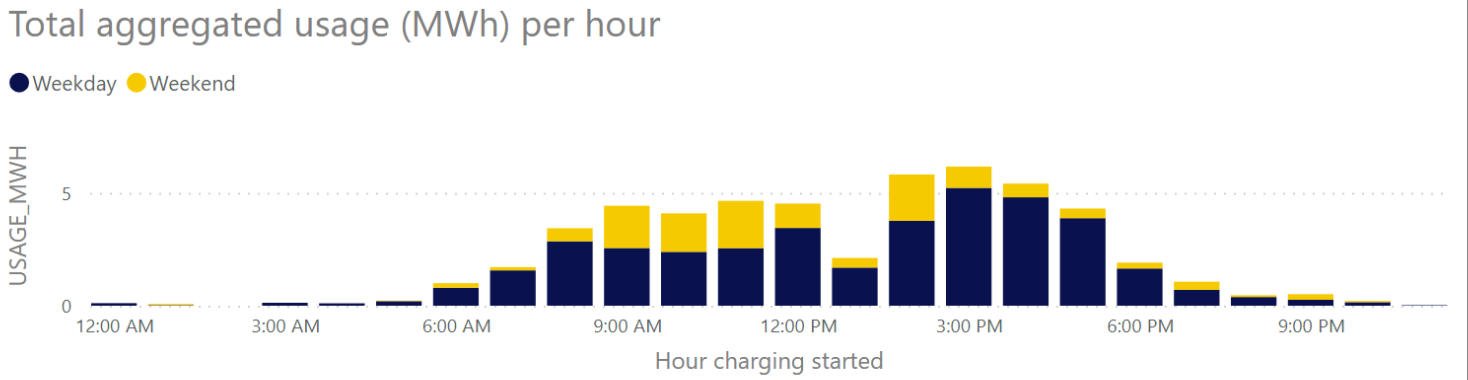
LOCATION	ADDRESS	STATION COUNT	SESSION COUNT	USAGE(MWH)	CO2 ABATED (Tonnes)	COST	REVENUE
WA EV Network - Karratha Centro Car park	16 Sharpe Avenue, Karratha, WA, 6714	3	1544	52.50	17,107,915.00	9,974.74	30,214.73

8/31/2023 2:04:00 PM
Location Start Date

34.00
Mean Charge (kWh)

30
Max Days Without Use

17.11K
CO2 abated (Tonnes)



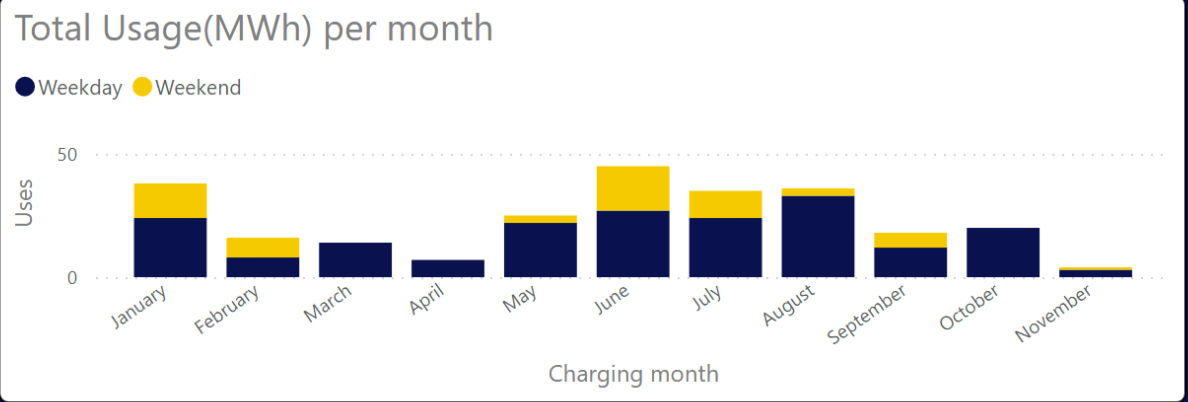
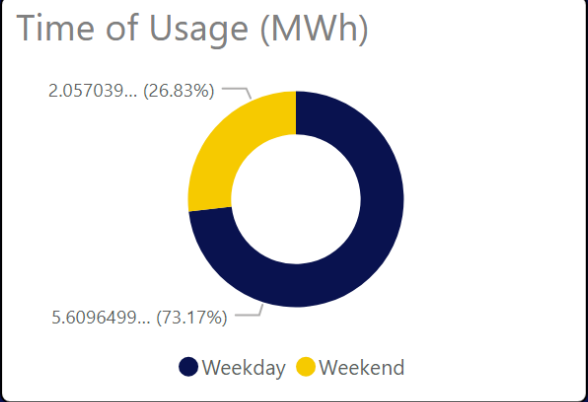
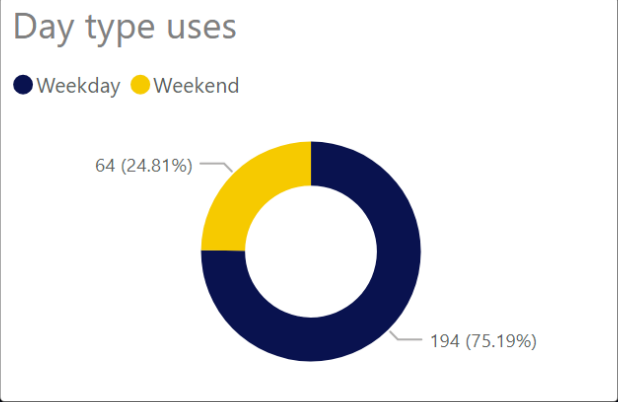
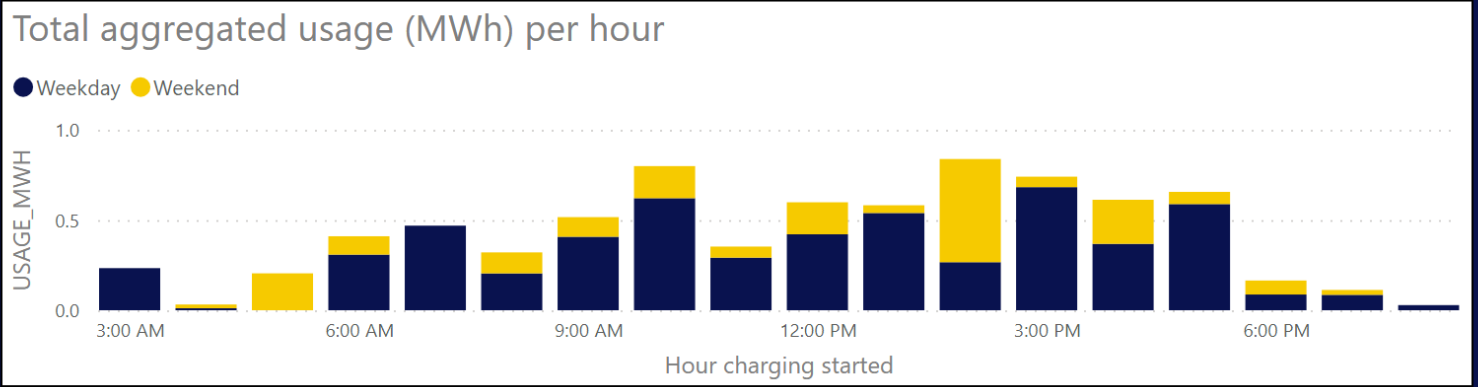
LOCATION	ADDRESS	STATION COUNT	SESSION COUNT	USAGE(MWH)	CO2 ABATED (Tonnes)	COST	REVENUE
WA EV Network - Kununurra HP Depot	1 Messmate Way, Kununurra, WA, 6743	4	258	7.67	2,512,218.59	1,456.66	3,326.35

10/17/2023 1:25:00 PM
Location Start Date

29.72
Mean Charge (kWh)

94
Max Days Without Use

2.51K
CO2 abated (Tonnes)



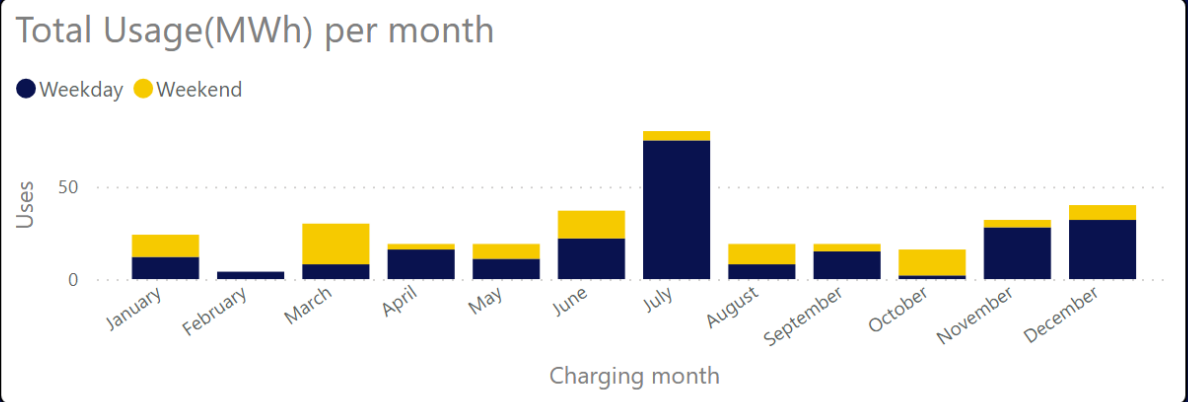
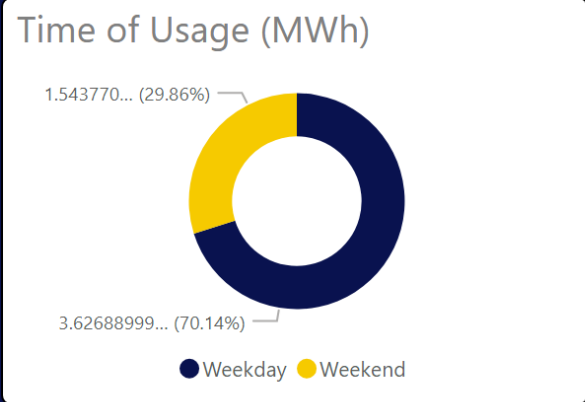
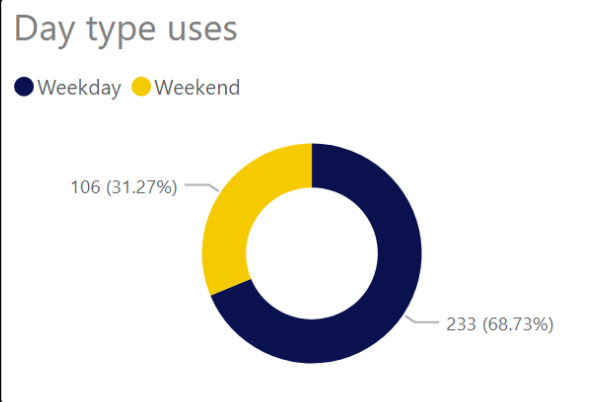
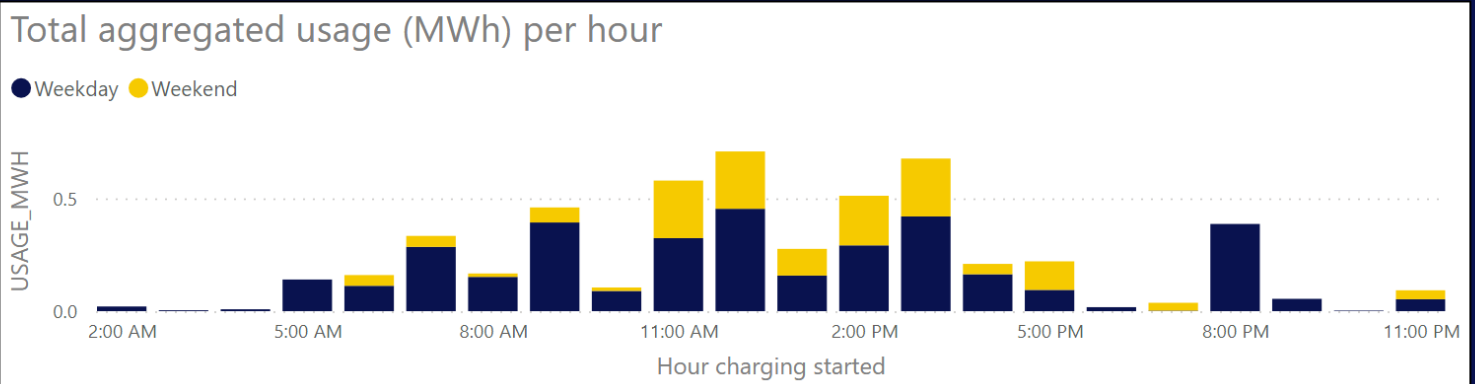
LOCATION	ADDRESS	STATION COUNT	SESSION COUNT	USAGE(MWH)	CO2 ABATED (Tonnes)	COST	REVENUE
WA EV Network - Minilya Exmouth Turn Off	North West Coastal Highway, Carnarvon, WA, 6701	4	339	5.17	1,699,892.82	982.39	2,885.28

10/8/2024 3:51:00 PM
Location Start Date

15.25
Mean Charge (kWh)

22
Max Days Without Use

1.70K
CO2 abated (Tonnes)



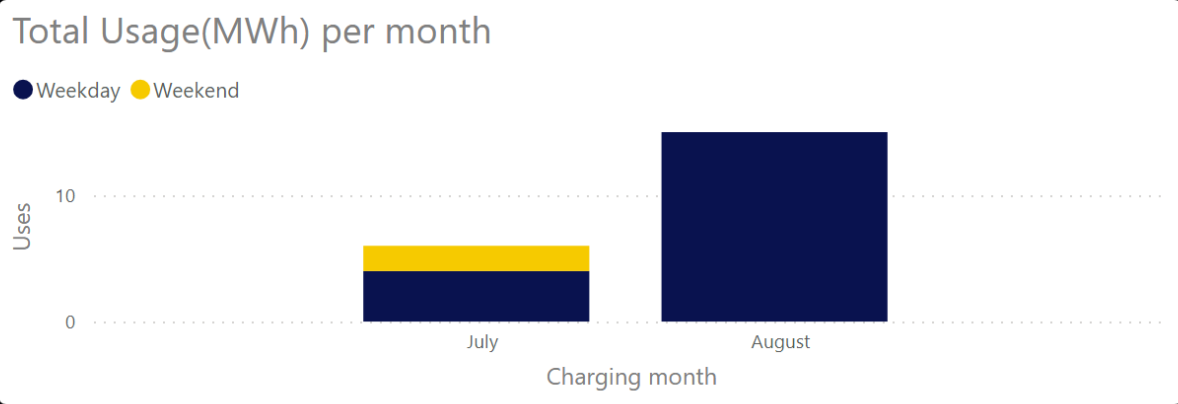
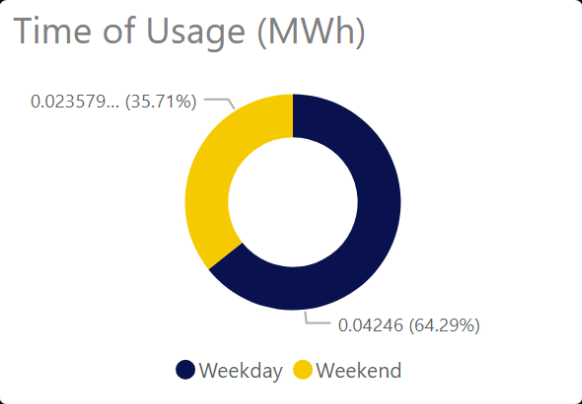
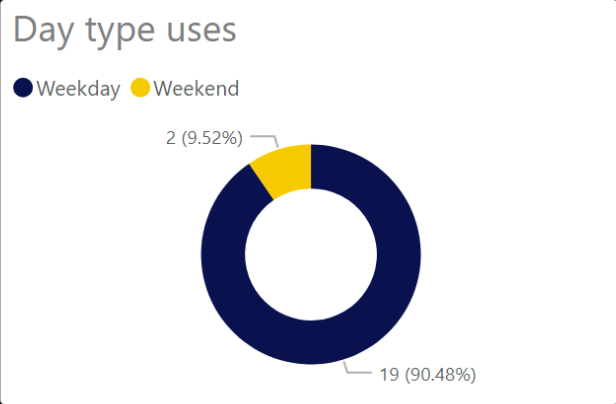
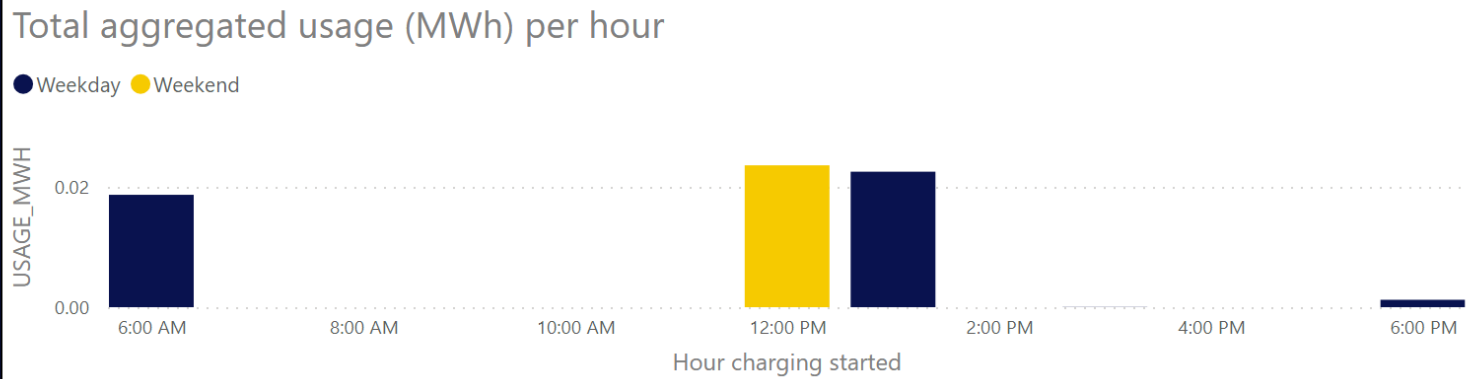
LOCATION	ADDRESS	STATION COUNT	SESSION COUNT	USAGE(MWH)	CO2 ABATED (Tonnes)	COST	REVENUE
WA EV Network - Minilyra Bridge Roadhouse	North West Coastal Highway, Carnarvon, WA, 6701	2	21	0.07	21,063.52	12.55	22.04

7/14/2024 12:58:00 PM
Location Start Date

3.14
Mean Charge (kWh)

17
Max Days Without Use

21.06
CO2 abated (Tonnes)



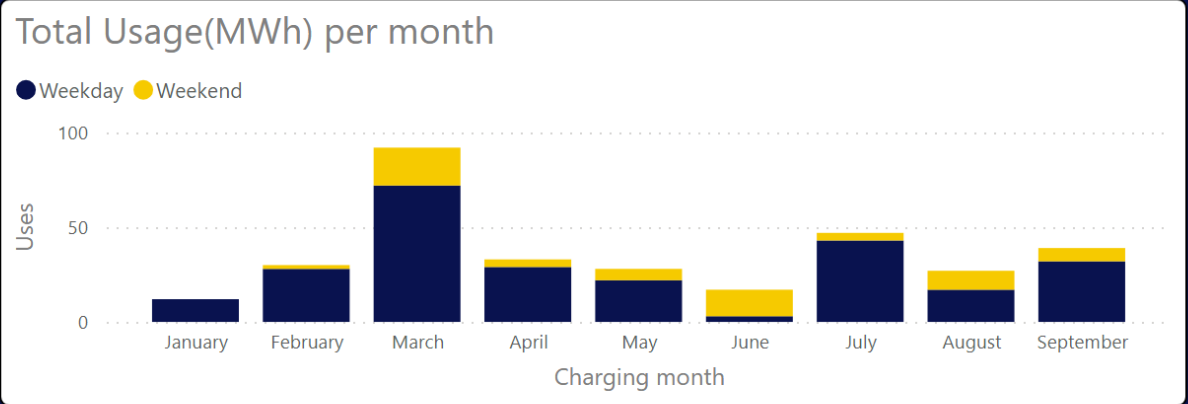
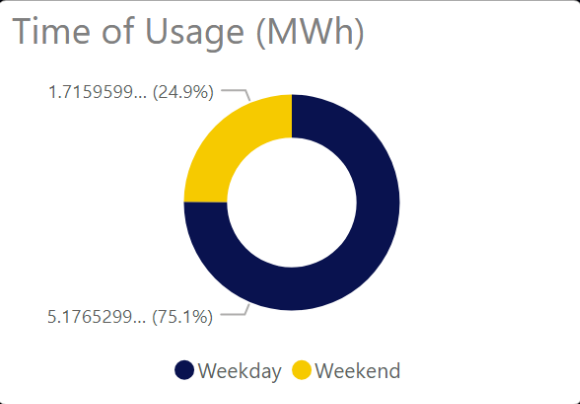
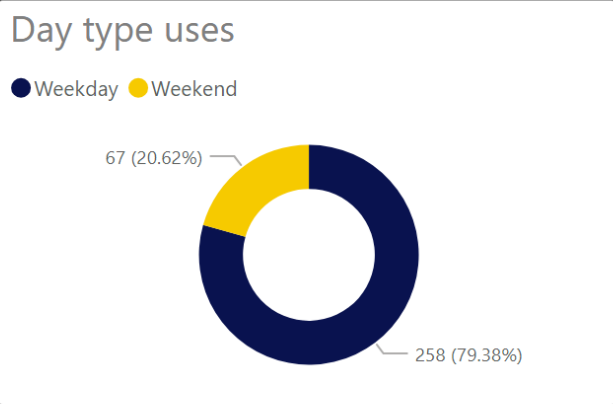
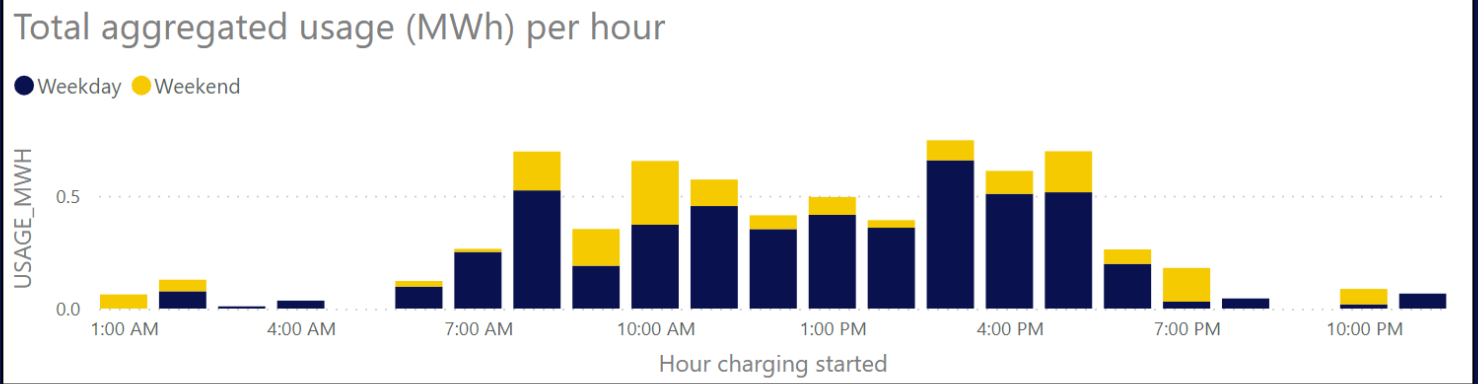
LOCATION	ADDRESS	STATION COUNT	SESSION COUNT	USAGE(MWH)	CO2 ABATED (Tonnes)	COST	REVENUE
WA EV Network - Mundrabilla	Eyre Highway, Mundrabilla, WA, 6443	2	325	6.89	2,333,131.71	1,309.73	3,852.93

1/28/2025 4:23:00 PM
Location Start Date

21.21
Mean Charge (kWh)

9
Max Days Without Use

2.33K
CO2 abated (Tonnes)



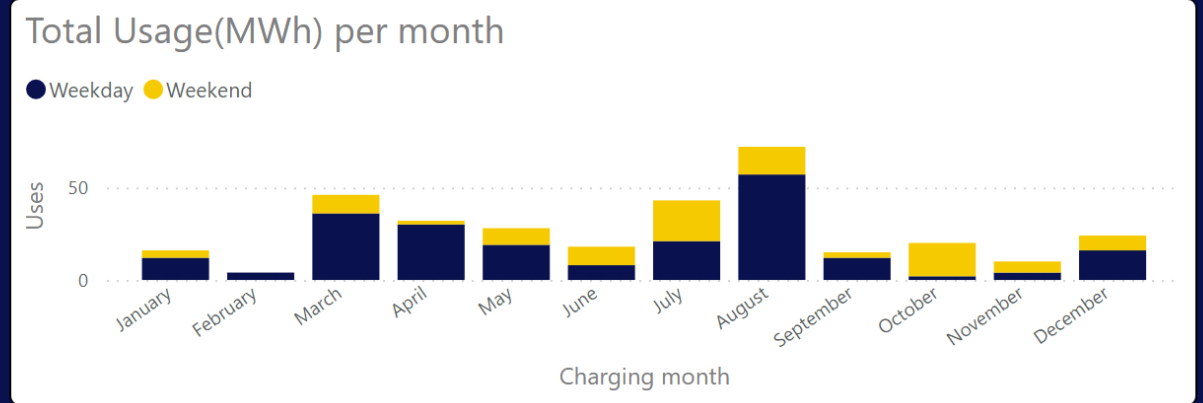
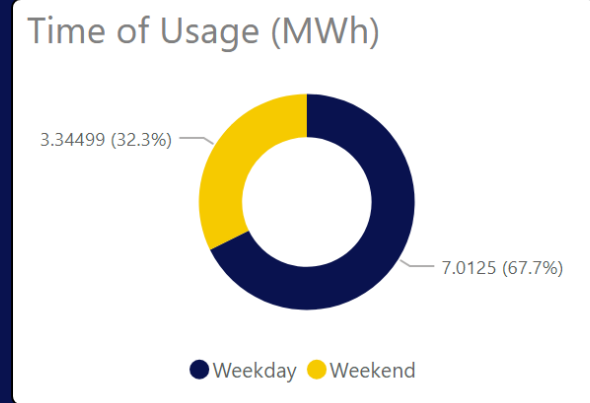
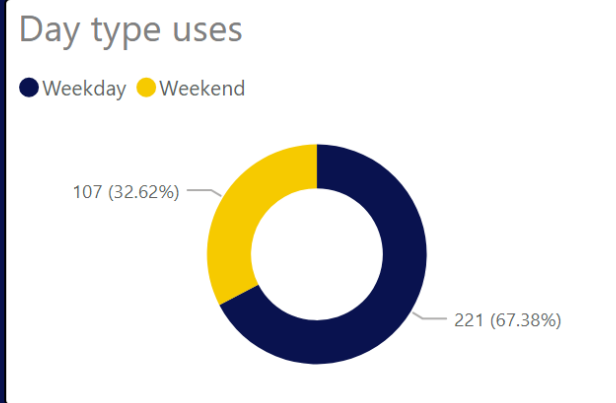
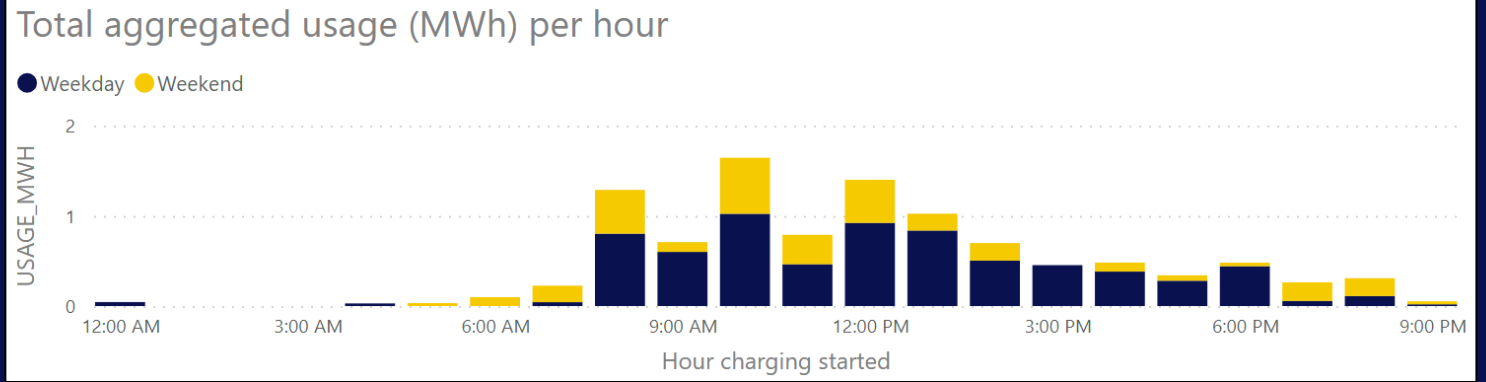
LOCATION	ADDRESS	STATION COUNT	SESSION COUNT	USAGE(MWH)	CO2 ABATED (Tonnes)	COST	REVENUE
WA EV Network - Nanutarra Roadhouse	LOT 4 Tourist Drive 354, Nanutarra, WA, 6751	4	328	10.36	3,380,079.82	1,968.00	5,392.80

2/26/2024 8:16:00 AM
Location Start Date

31.58
Mean Charge (kWh)

55
Max Days Without Use

3.38K
CO2 abated (Tonnes)



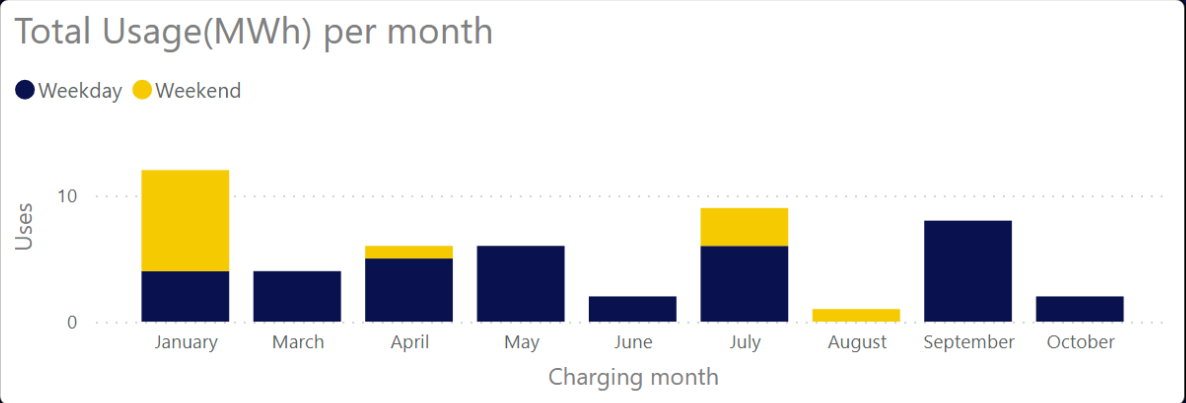
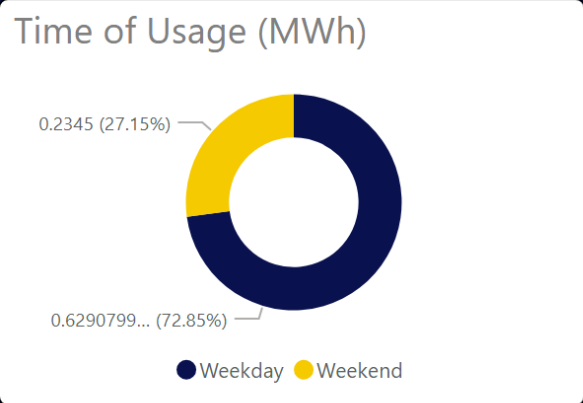
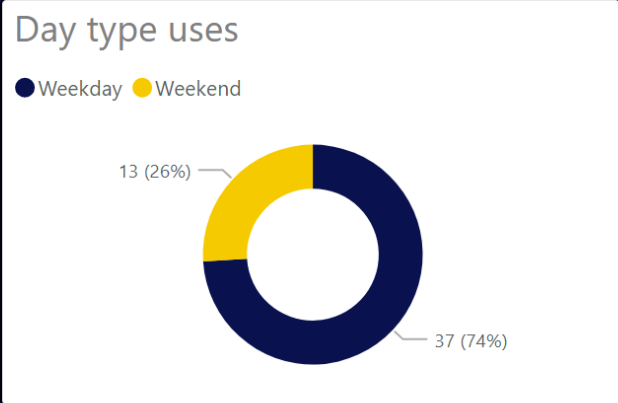
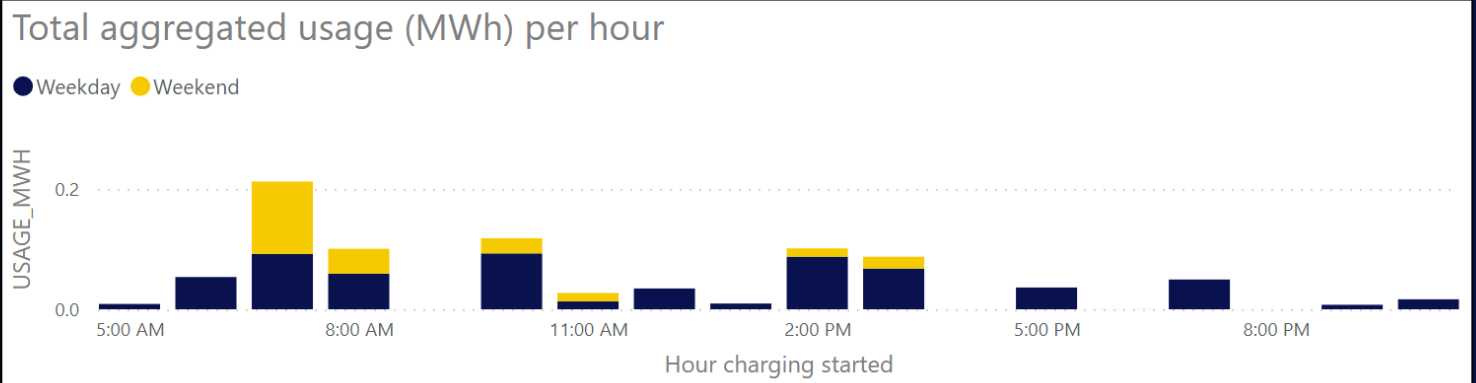
LOCATION	ADDRESS	STATION COUNT	SESSION COUNT	USAGE(MWH)	CO2 ABATED (Tonnes)	COST	REVENUE
WA EV Network - Ngumpan Cliff Rest Area	Great Northern Highway, Mueller Ranges, WA, 6770	2	50	0.86	291,556.36	164.09	431.31

10/14/2024 6:56:00 AM
Location Start Date

17.27
Mean Charge (kWh)

97
Max Days Without Use

291.56
CO2 abated (Tonnes)



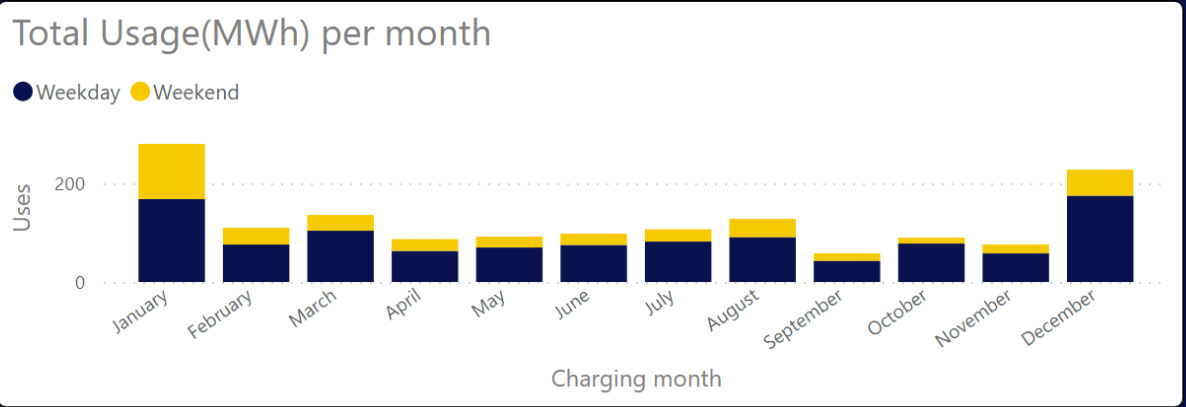
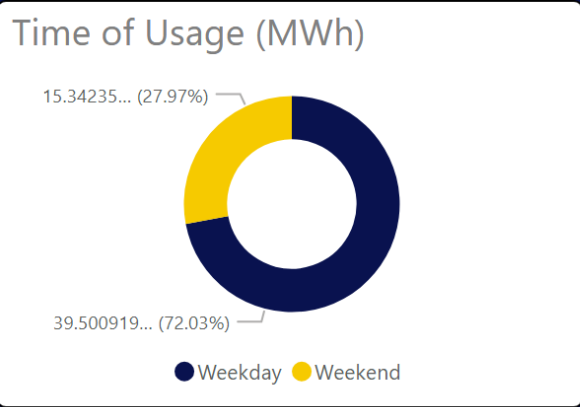
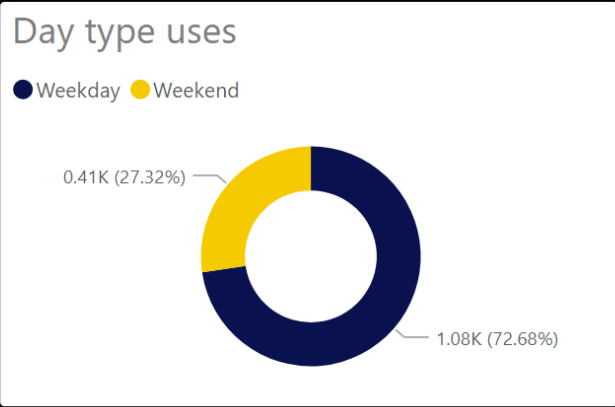
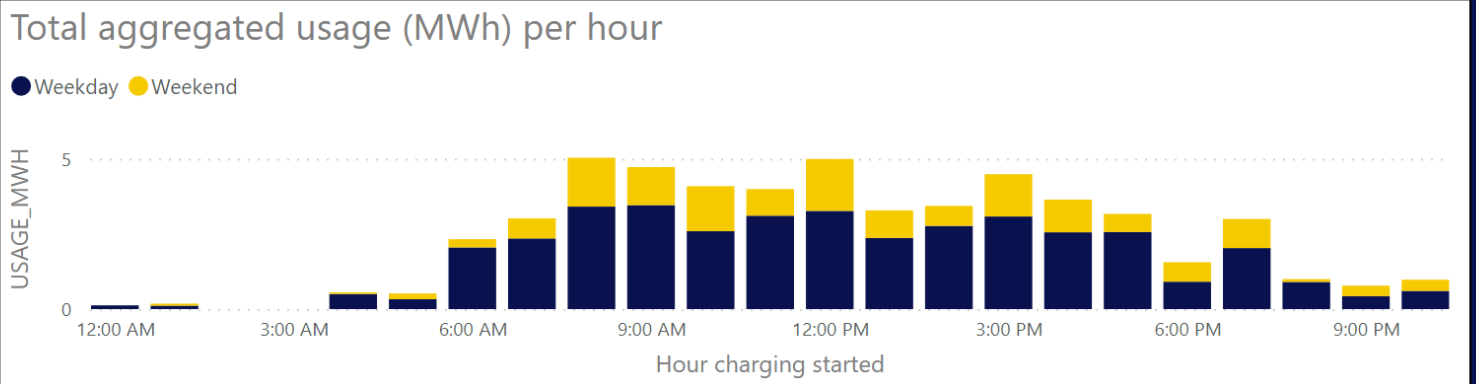
LOCATION	ADDRESS	STATION COUNT	SESSION COUNT	USAGE(MWH)	CO2 ABATED (Tonnes)	COST	REVENUE
WA EV Network - Norseman	68 Roberts Street, Norseman, WA, 6443	3	1490	54.84	17,804,159.93	10,420.27	32,641.39

12/1/2023 9:23:00 AM
Location Start Date

36.81
Mean Charge (kWh)

30
Max Days Without Use

17.80K
CO2 abated (Tonnes)



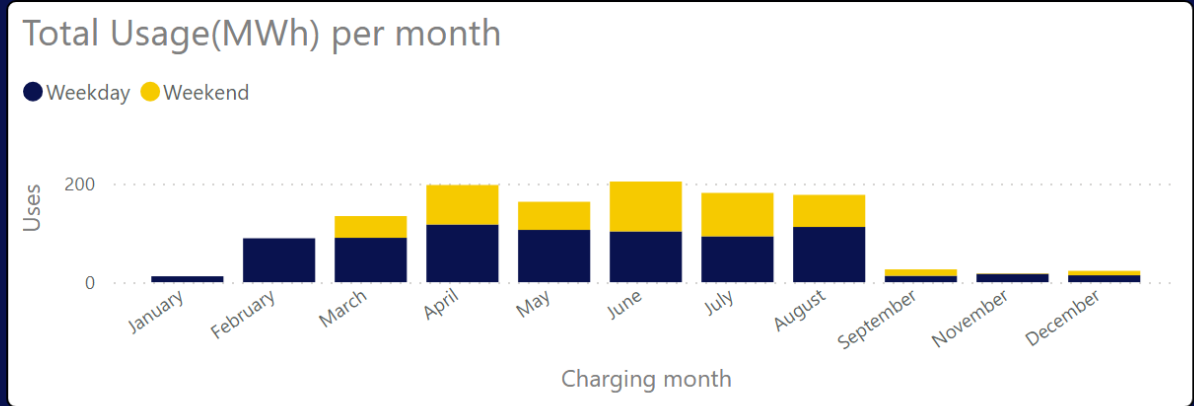
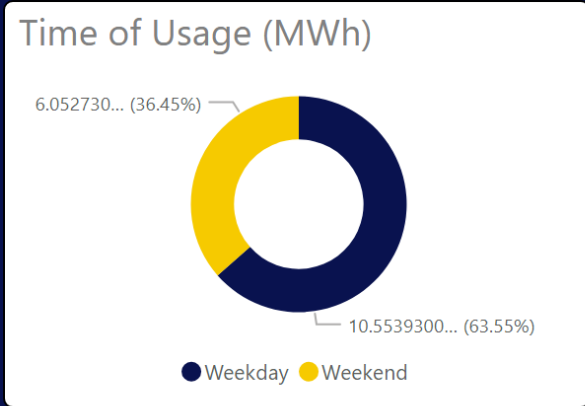
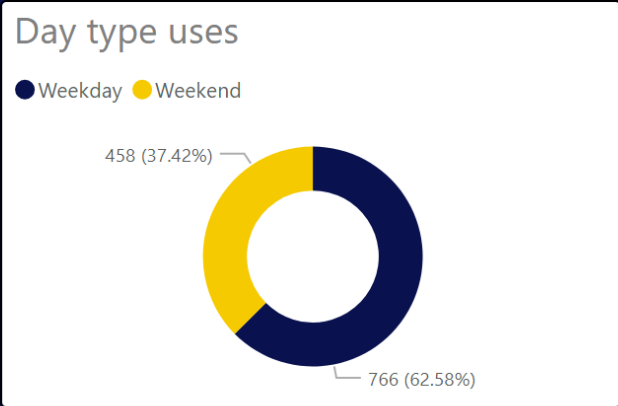
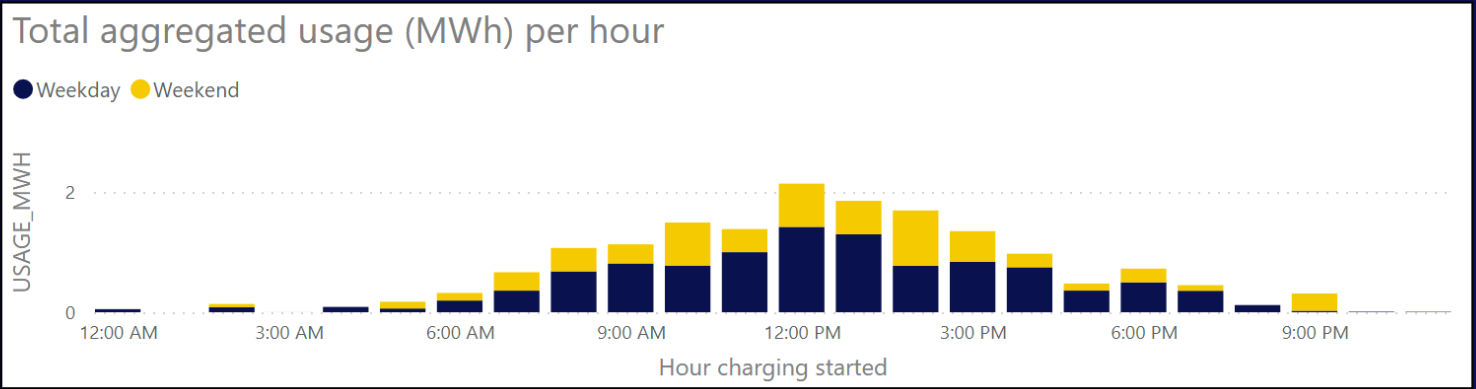
LOCATION	ADDRESS	STATION COUNT	SESSION COUNT	USAGE(MWH)	CO2 ABATED (Tonnes)	COST	REVENUE
WA EV Network - Overlander Roadhouse	174 North West Coastal Highway, Hamelin Pool, WA, 6532	3	1224	16.61	5,426,486.28	3,155.24	9,636.49

2/21/2023 12:18:00 PM
Location Start Date

13.57
Mean Charge (kWh)

273
Max Days Without Use

5.43K
CO2 abated (Tonnes)



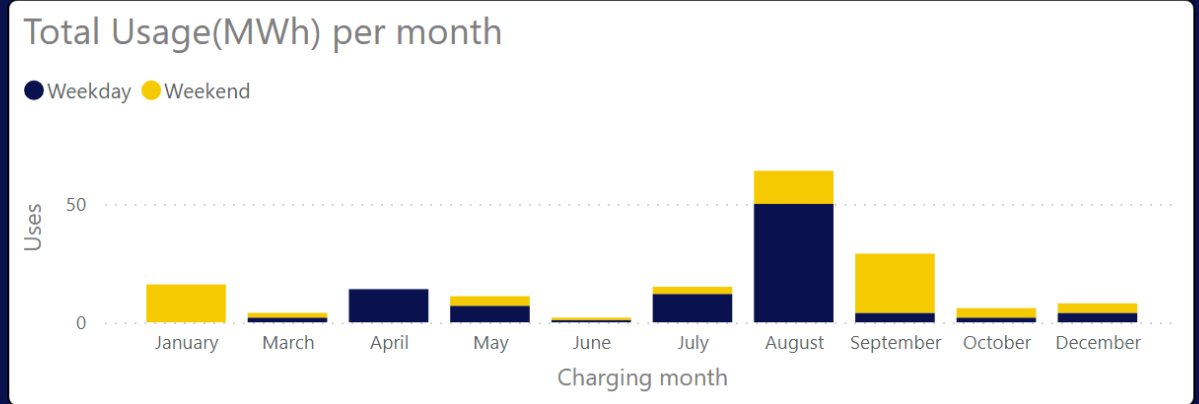
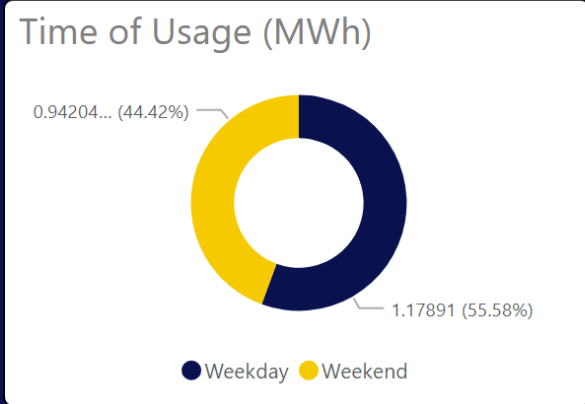
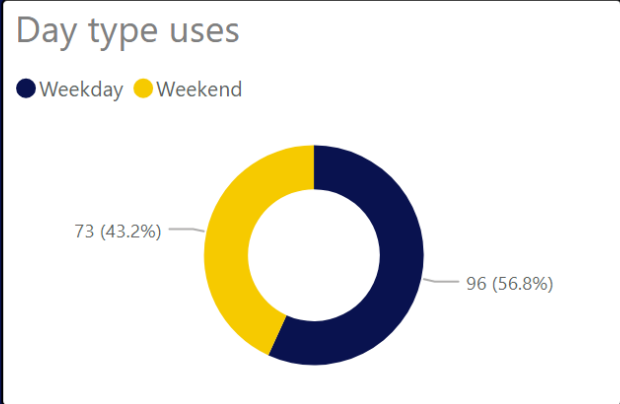
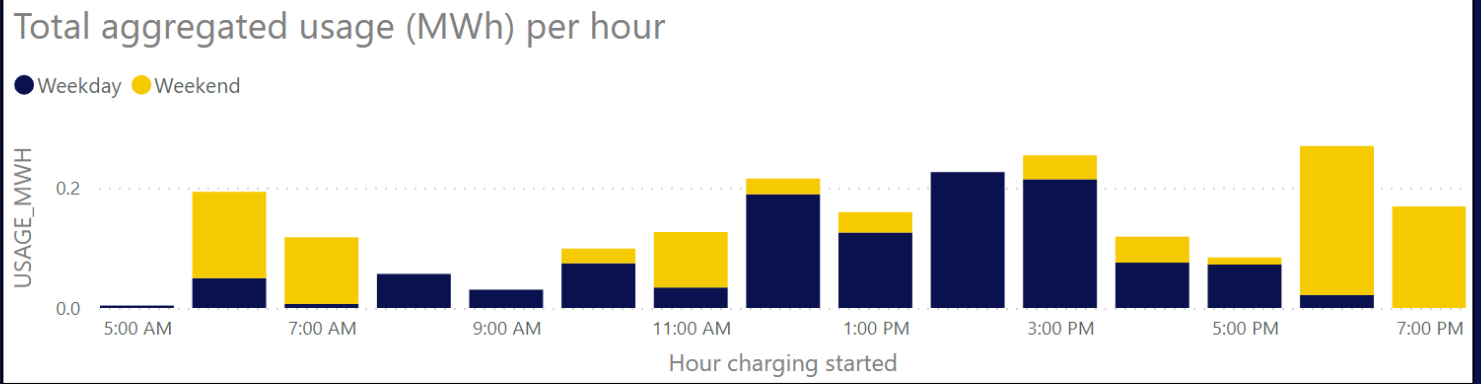
LOCATION	ADDRESS	STATION COUNT	SESSION COUNT	USAGE(MWH)	CO2 ABATED (Tonnes)	COST	REVENUE
WA EV Network - Pardoo Roadhouse	Great Northern Highway, Pardoo, WA, 6721	4	169	2.12	701,719.85	402.97	1,135.00

4/22/2024 3:18:00 PM
Location Start Date

12.55
Mean Charge (kWh)

70
Max Days Without Use

701.72
CO2 abated (Tonnes)



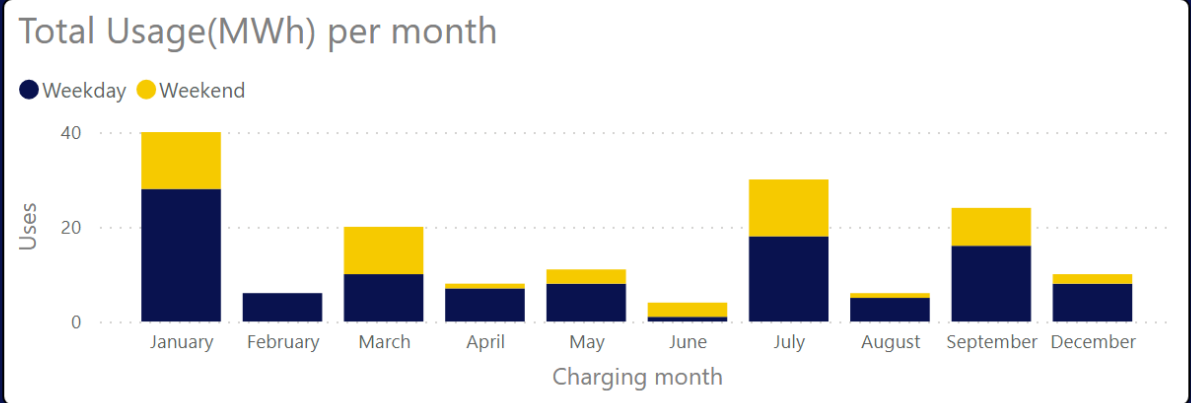
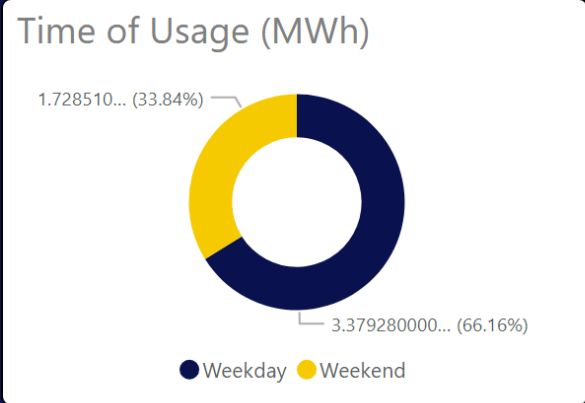
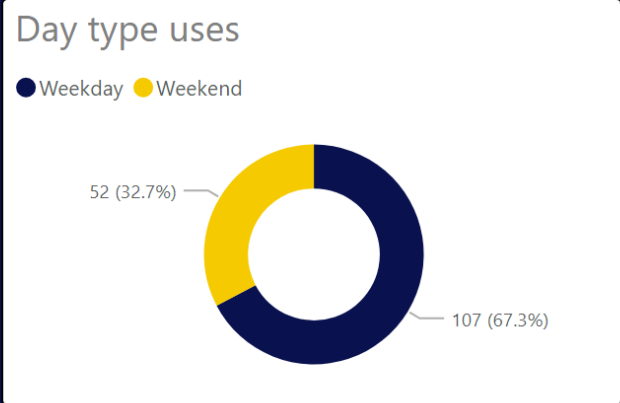
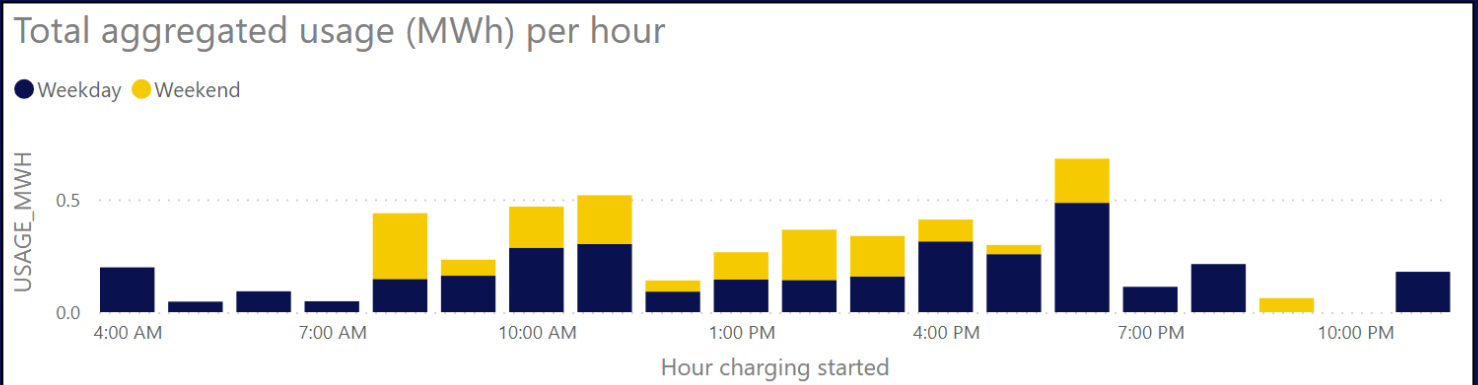
LOCATION	ADDRESS	STATION COUNT	SESSION COUNT	USAGE(MWH)	CO2 ABATED (Tonnes)	COST	REVENUE
WA EV Network - Port Hedland	3 Sutherland Street, Port Hedland, WA, 6721	2	159	5.11	1,722,430.98	970.48	2,746.68

12/1/2024 3:56:00 PM
Location Start Date

32.12
Mean Charge (kWh)

22
Max Days Without Use

1.72K
CO2 abated (Tonnes)



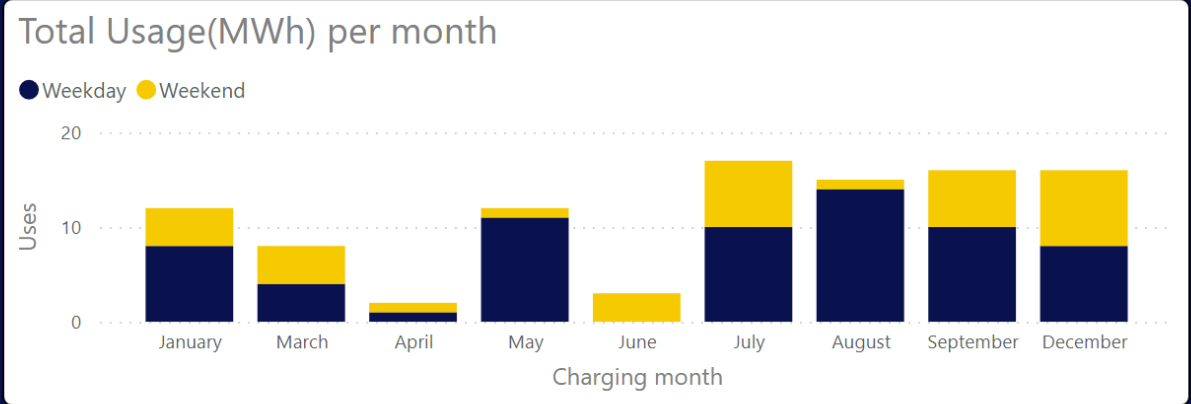
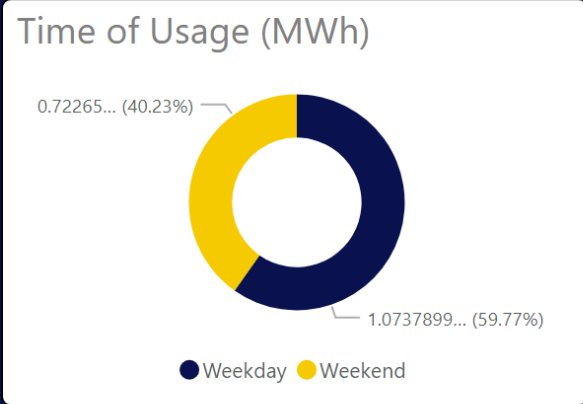
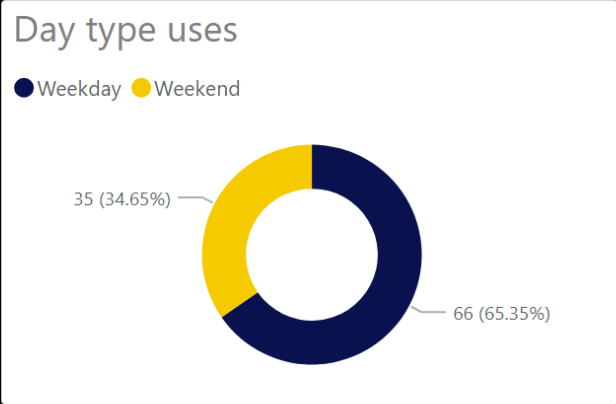
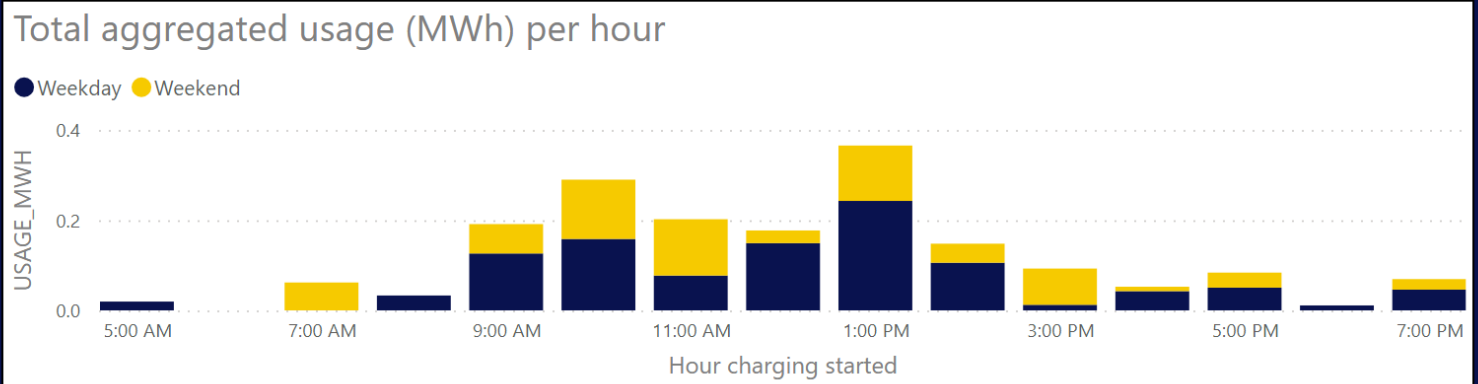
LOCATION	ADDRESS	STATION COUNT	SESSION COUNT	USAGE(MWh)	CO2 ABATED (Tonnes)	COST	REVENUE
WA EV Network - Sandfire Roadhouse	Great Northern Highway, Eighty Mile Beach, WA, 6725	3	101	1.80	611,315.75	341.26	920.40

8/21/2024 1:01:00 PM
Location Start Date

17.79
Mean Charge (kWh)

112
Max Days Without Use

611.32
CO2 abated (Tonnes)



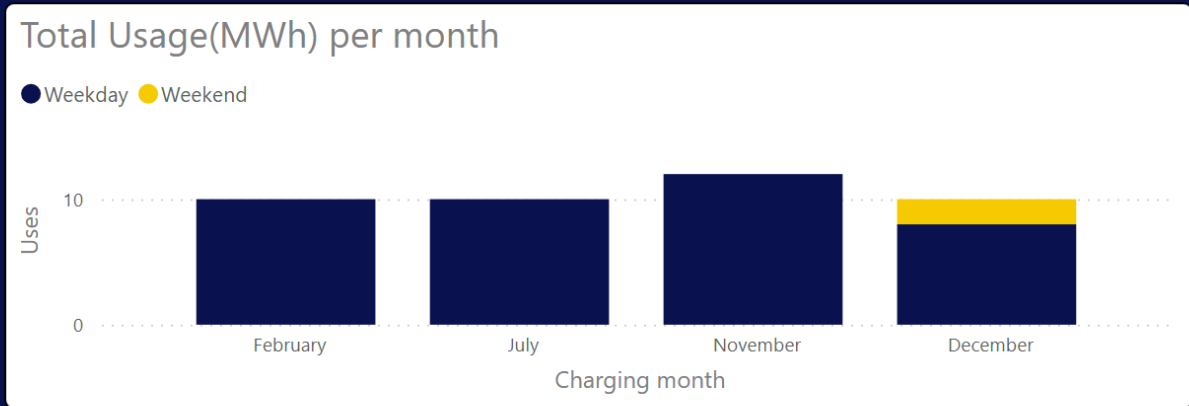
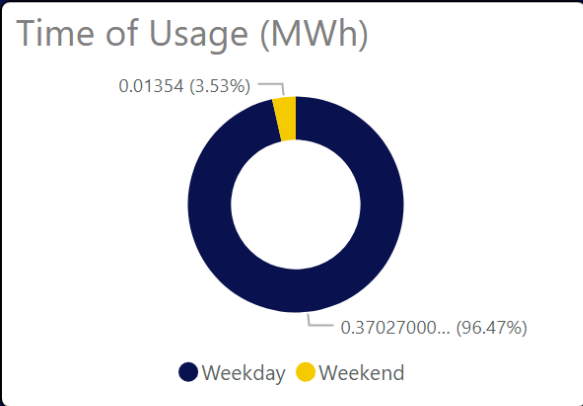
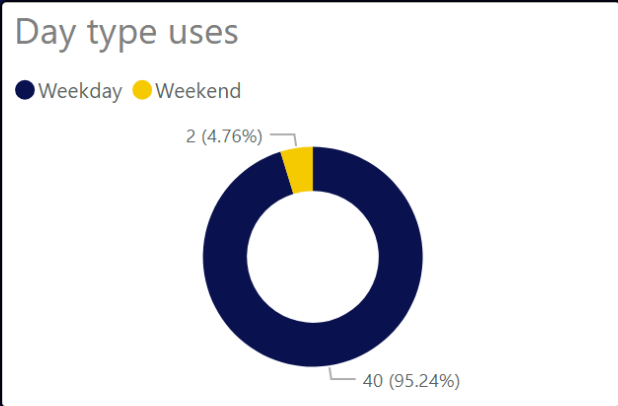
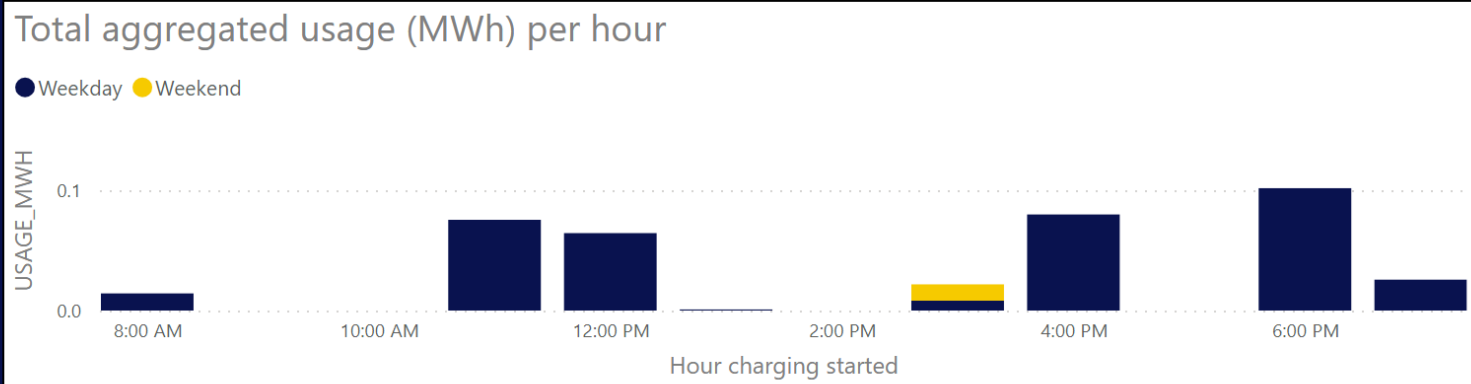
LOCATION	ADDRESS	STATION COUNT	SESSION COUNT	USAGE(MWH)	CO2 ABATED (Tonnes)	COST	REVENUE
WA EV Network - Spoil Bank Recreation Reserve	3 Sutherland Street, Port Hedland, WA, 6721	3	42	0.38	122,380.64	72.95	114.36

2/21/2023 8:37:00 AM
Location Start Date

9.14
Mean Charge (kWh)

513
Max Days Without Use

122.38
CO2 abated (Tonnes)



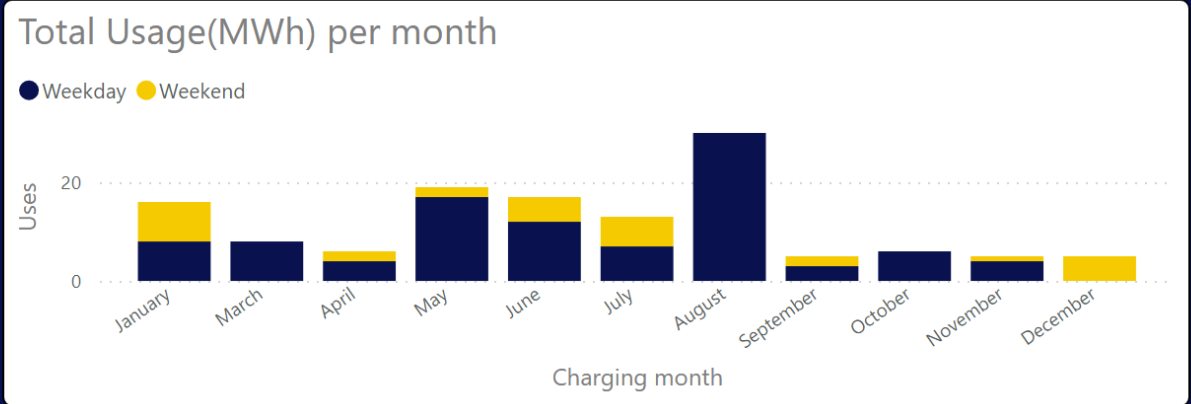
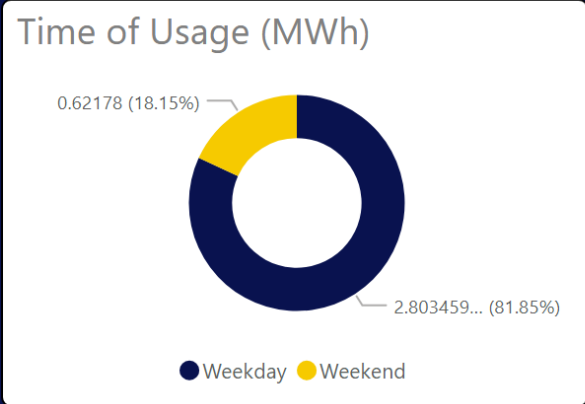
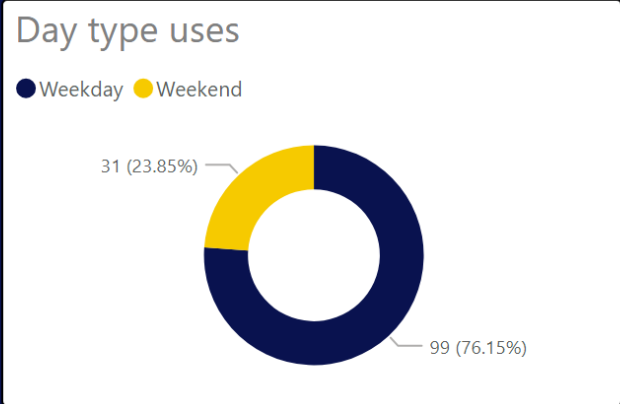
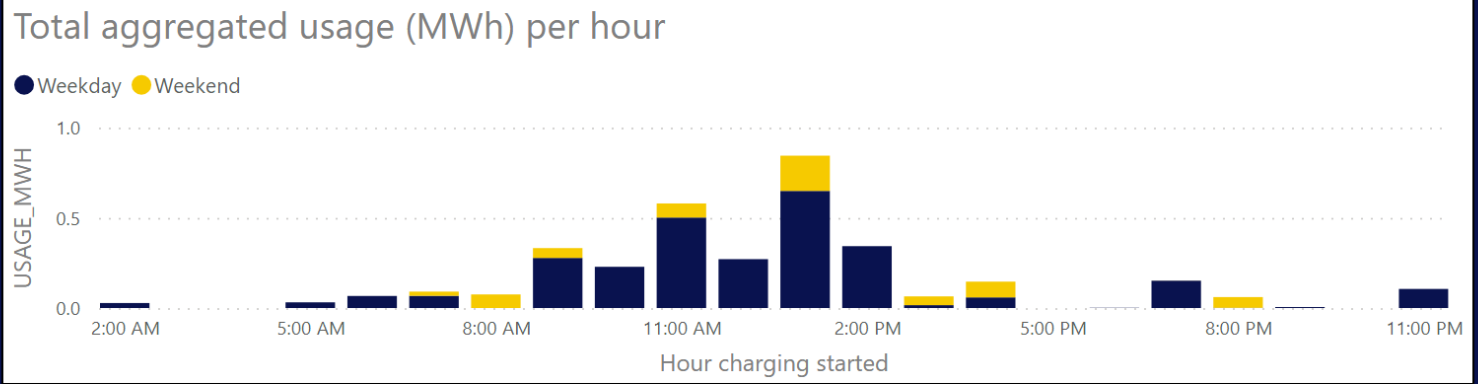
LOCATION	ADDRESS	STATION COUNT	SESSION COUNT	USAGE(MWH)	CO2 ABATED (Tonnes)	COST	REVENUE
WA EV Network - Warmun Roadhouse	Lot 22 Great Northern Highway, Warmun, WA, 6743	3	130	3.43	1,106,501.45	650.77	1,805.88

11/18/2023 4:29:00 PM
Location Start Date

26.35
Mean Charge (kWh)

95
Max Days Without Use

1.11K
CO2 abated (Tonnes)



LOCATION	ADDRESS	STATION COUNT	SESSION COUNT	USAGE(MWH)	CO2 ABATED (Tonnes)	COST	REVENUE
WA EV Network - Whim Creek Hotel	LOT 58 North West Coastal Highway, Whim Creek, WA, 6718	3	261	1.47	479,386.05	279.24	414.47

3/8/2024 12:22:00 PM
Location Start Date

5.64
Mean Charge (kWh)

220
Max Days Without Use

479.39
CO2 abated (Tonnes)

