

PUBLIC

Horizon Power Service Area Sites

Data included to 31 March 2026

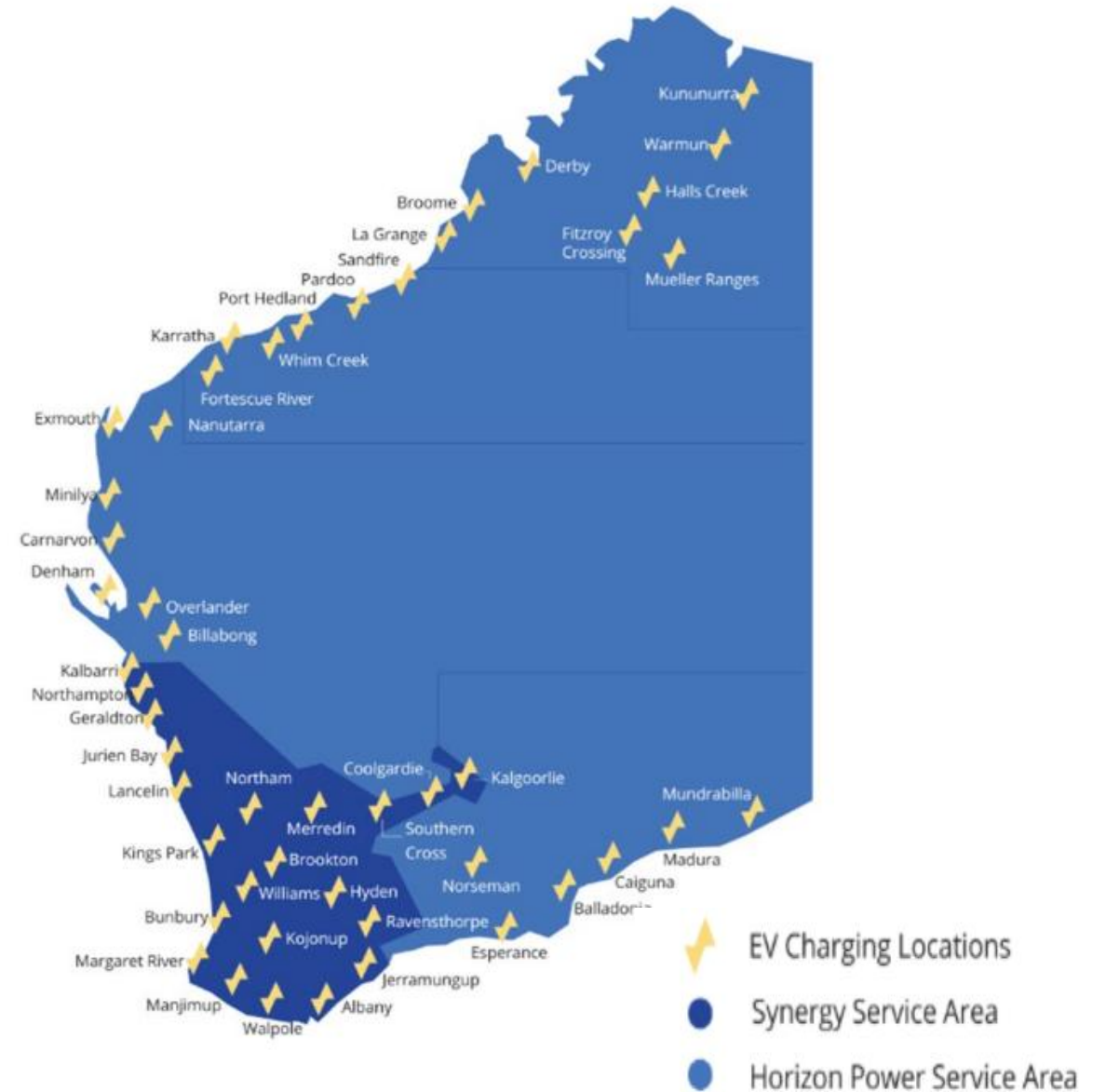


powered by



Western Australia Electric Vehicle Charger Map

PUBLIC Charging locations for the State Government's EV charging network

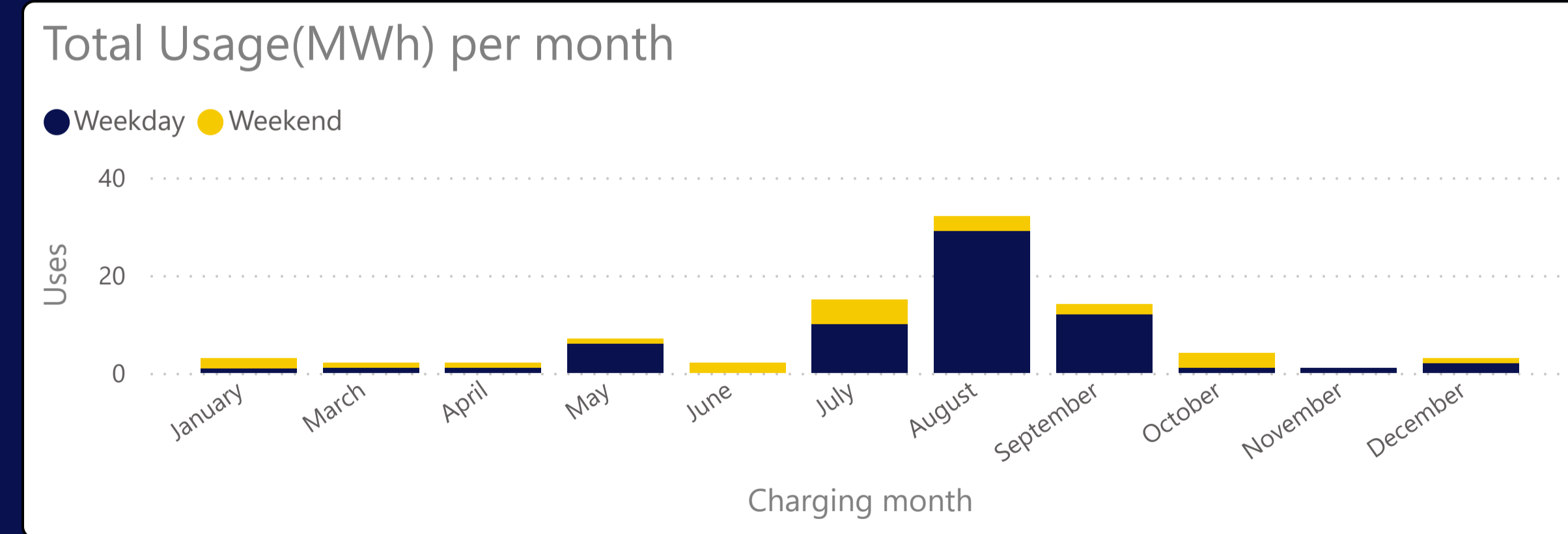
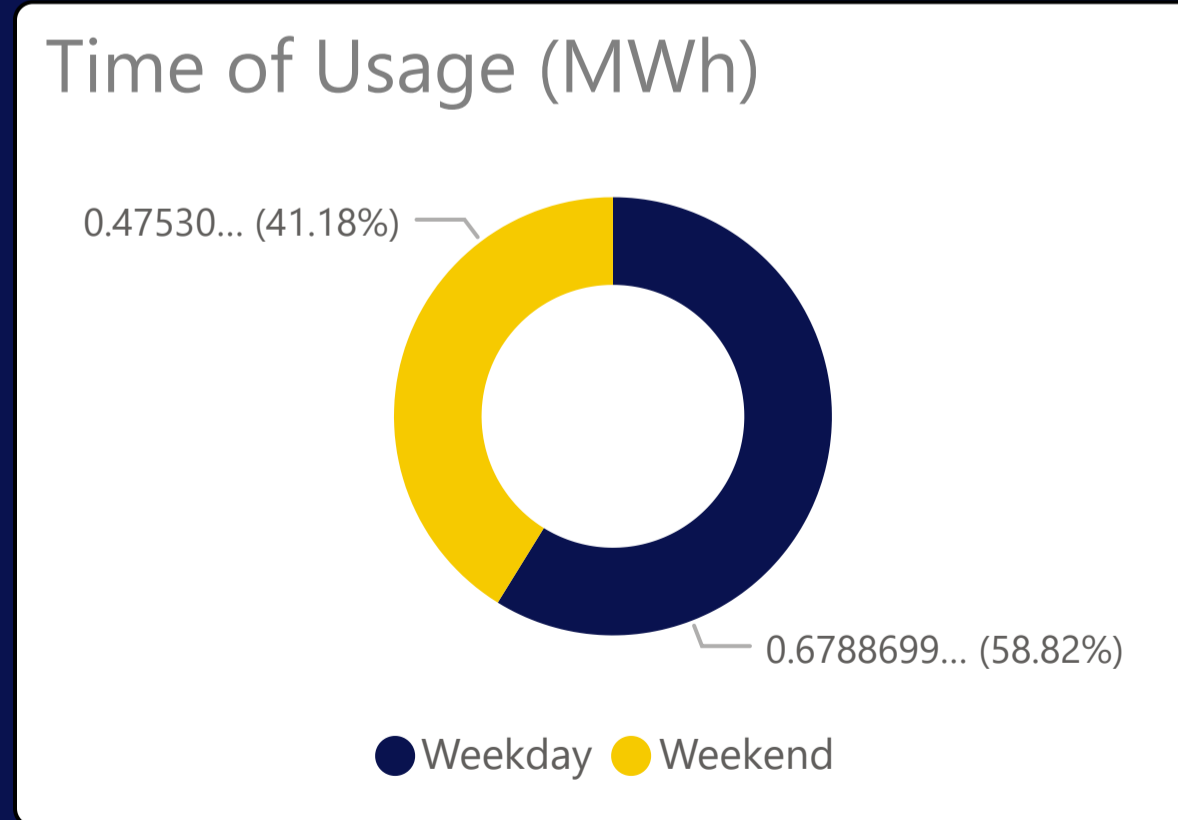
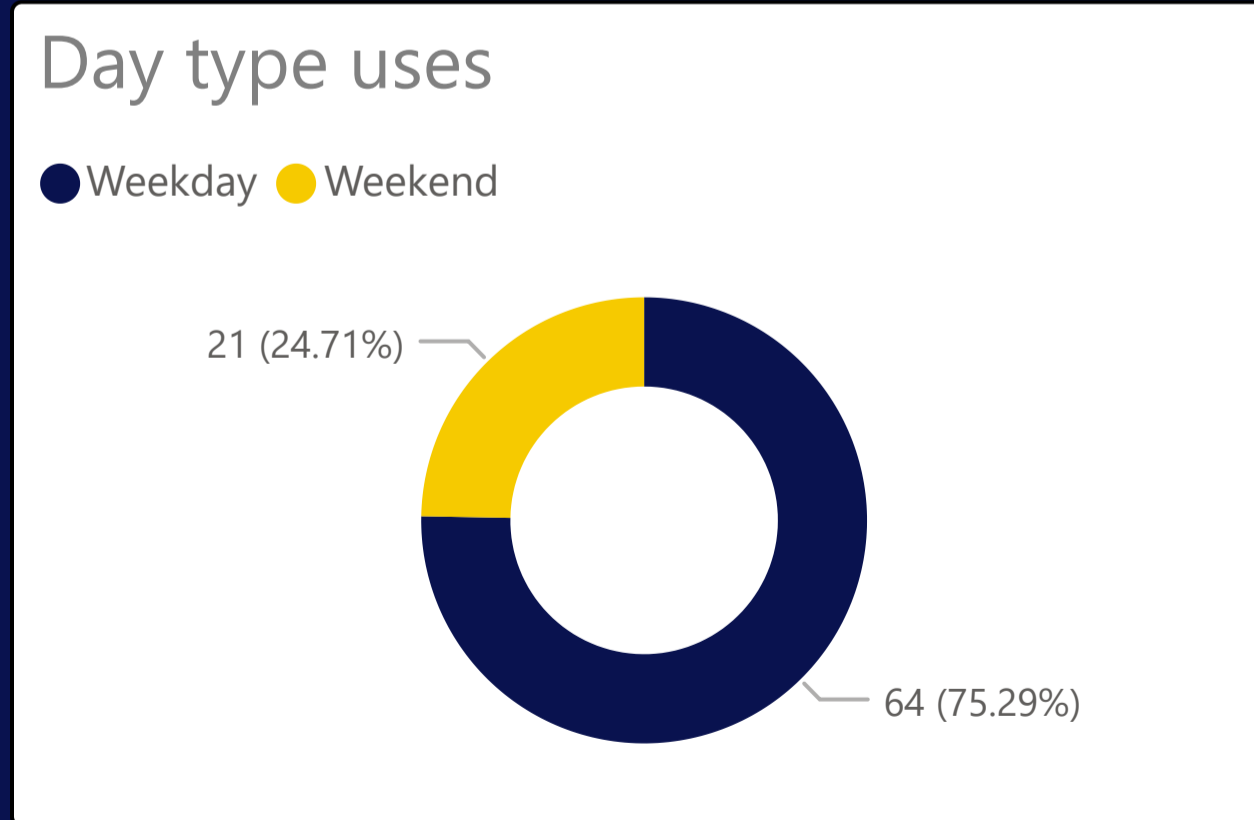
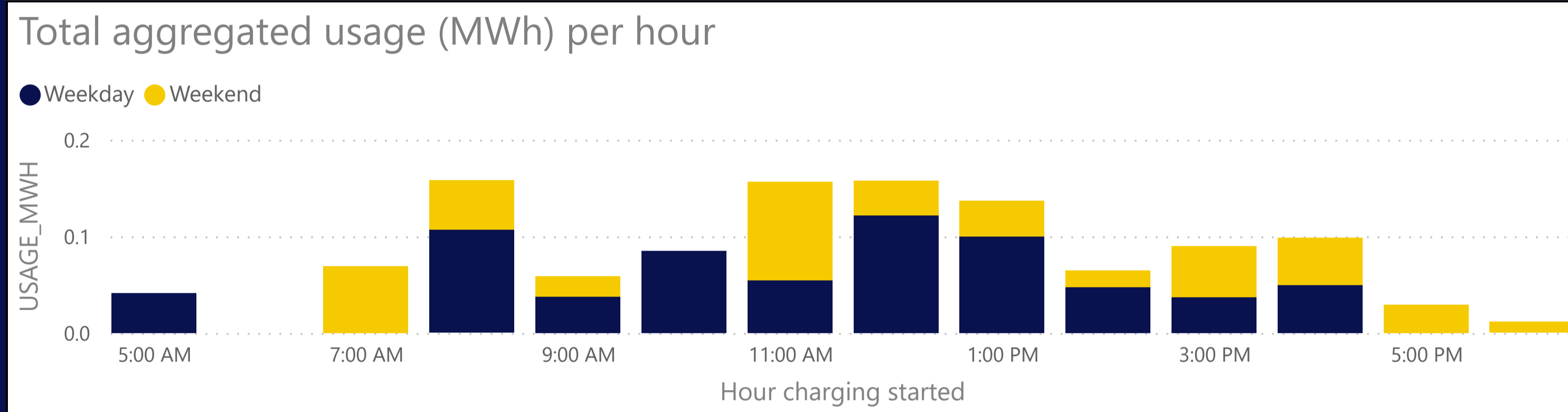


LOCATION	ADDRESS	STATION COUNT	SESSION COUNT	USAGE(MWH)	ABATED_CO2 (Tonnes)	COST	REVENUE
WA EV Network - Bidyadanga Turnoff	Bidyadanga Road, Lagrange, WA, 6725	3	85	1.15	0.4	219.30	612.66

8/27/2024 11:38:00 AM
Location Start Date

70
Max Days Without Use

13.58
Mean Charge (kWh)

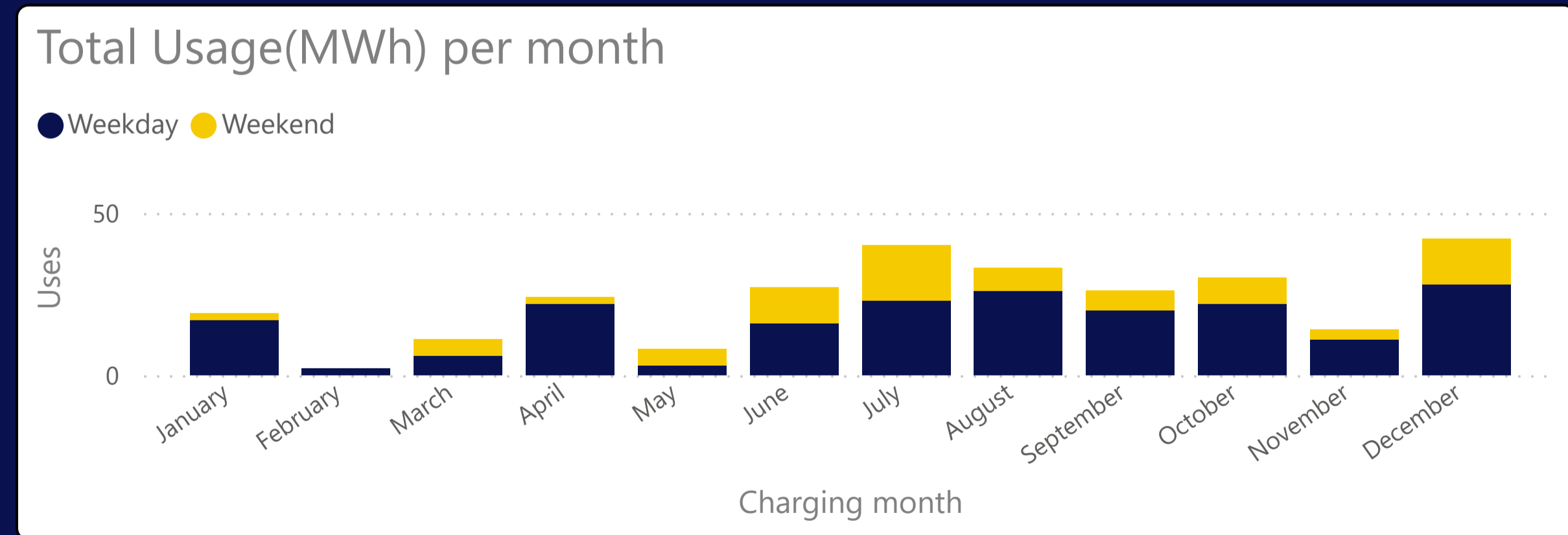
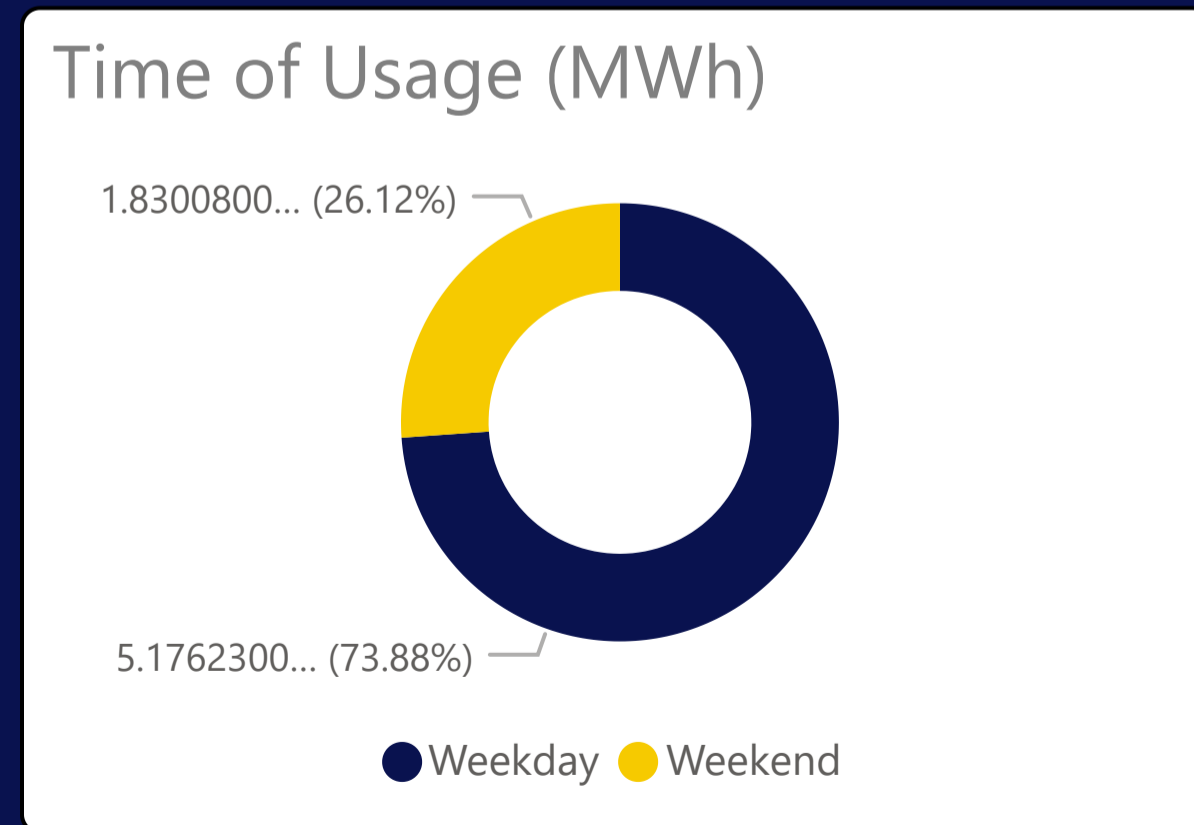
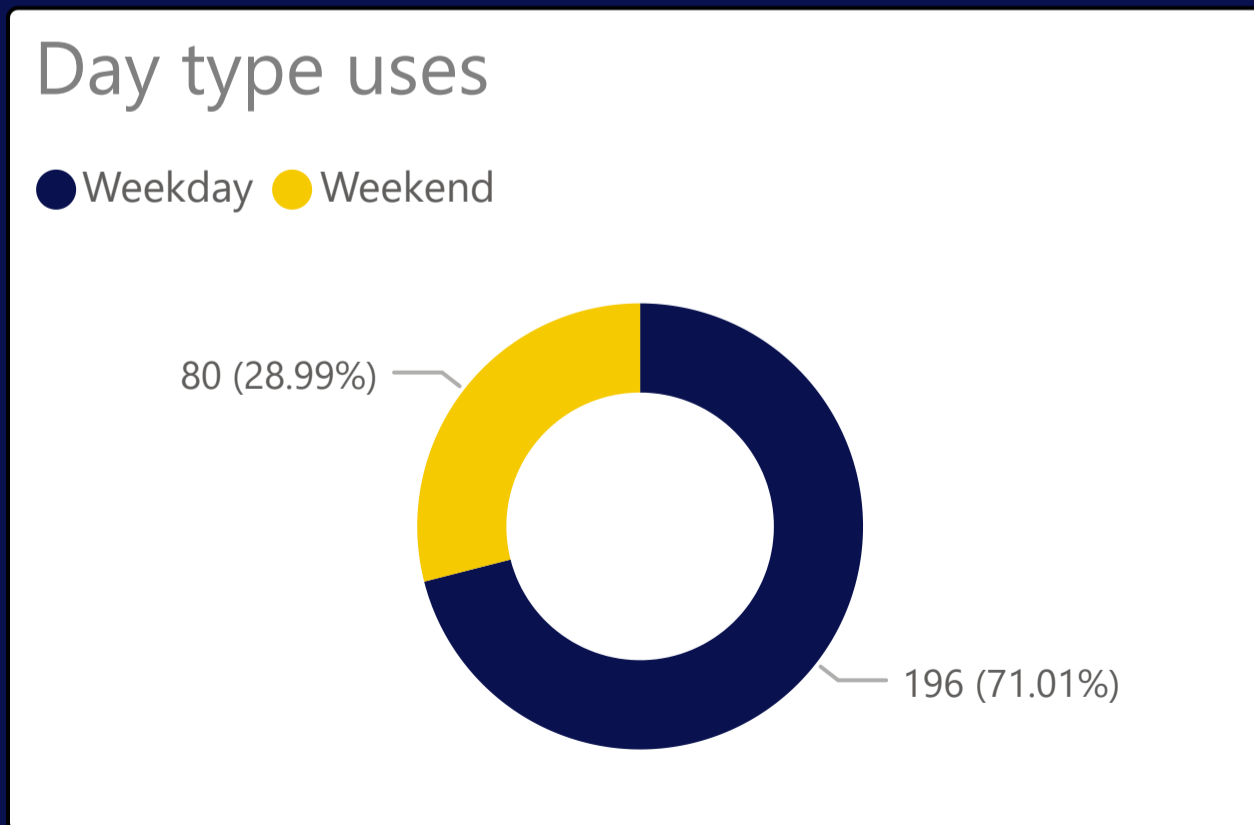
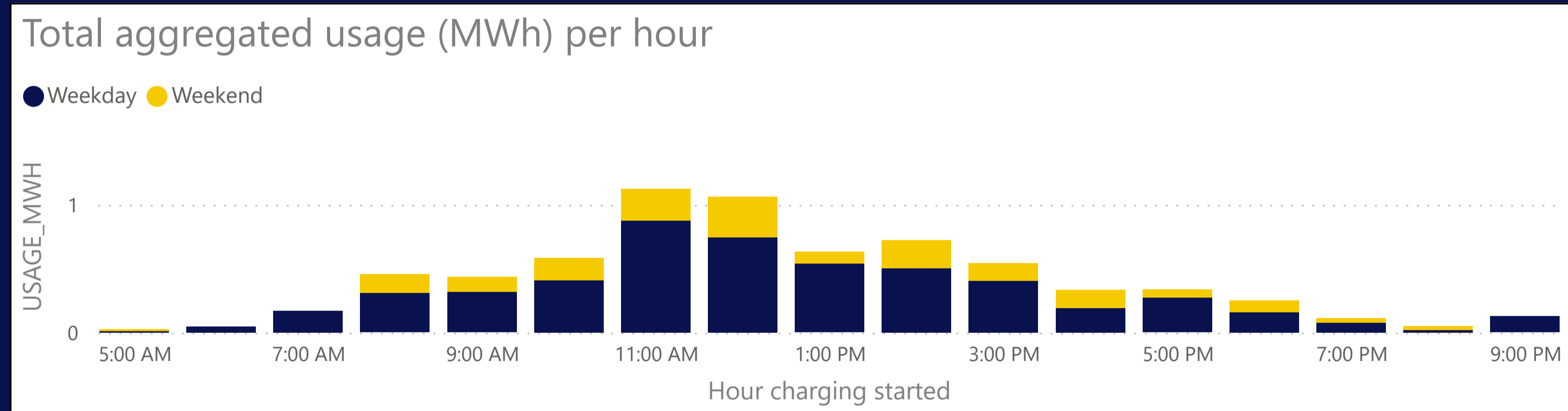


LOCATION	ADDRESS	STATION COUNT	SESSION COUNT	USAGE(MWH)	ABATED_CO2 (Tonnes)	COST	REVENUE
WA EV Network - Billabong Homestead	LOT 3 North West Coastal Highway, Meadow, WA, 6532	2	276	7.01	2.5	1,331.16	4,094.76

11/6/2024 7:48:00 AM
Location Start Date

35
Max Days Without Use

25.39
Mean Charge (kWh)

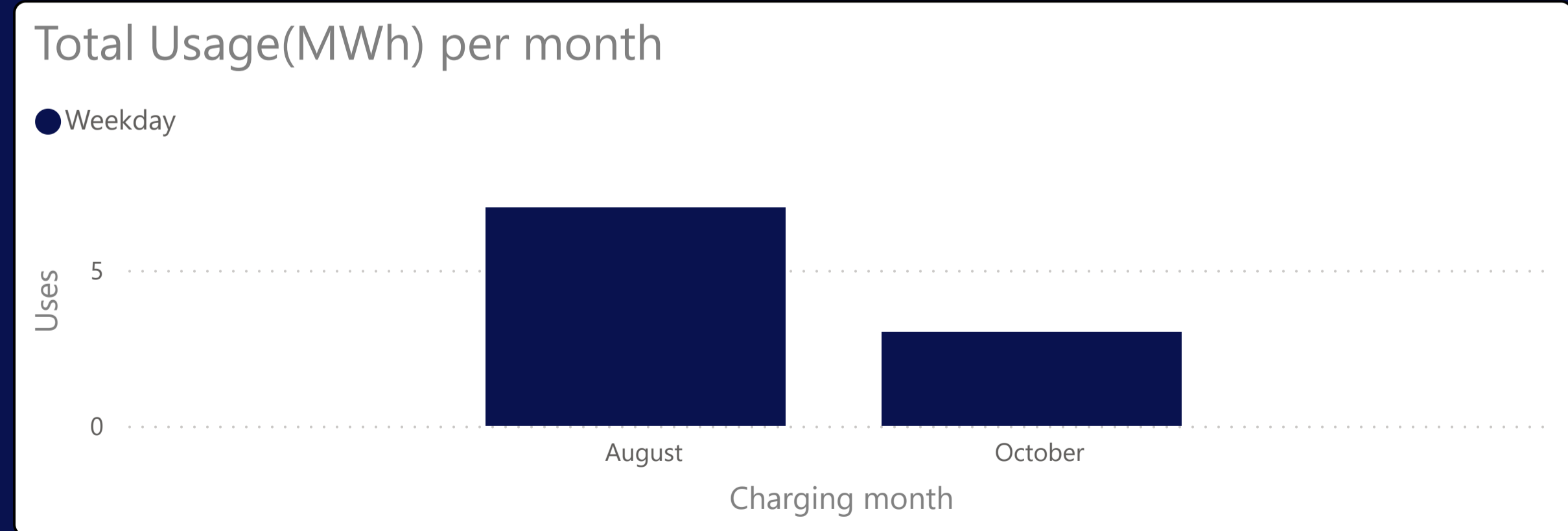
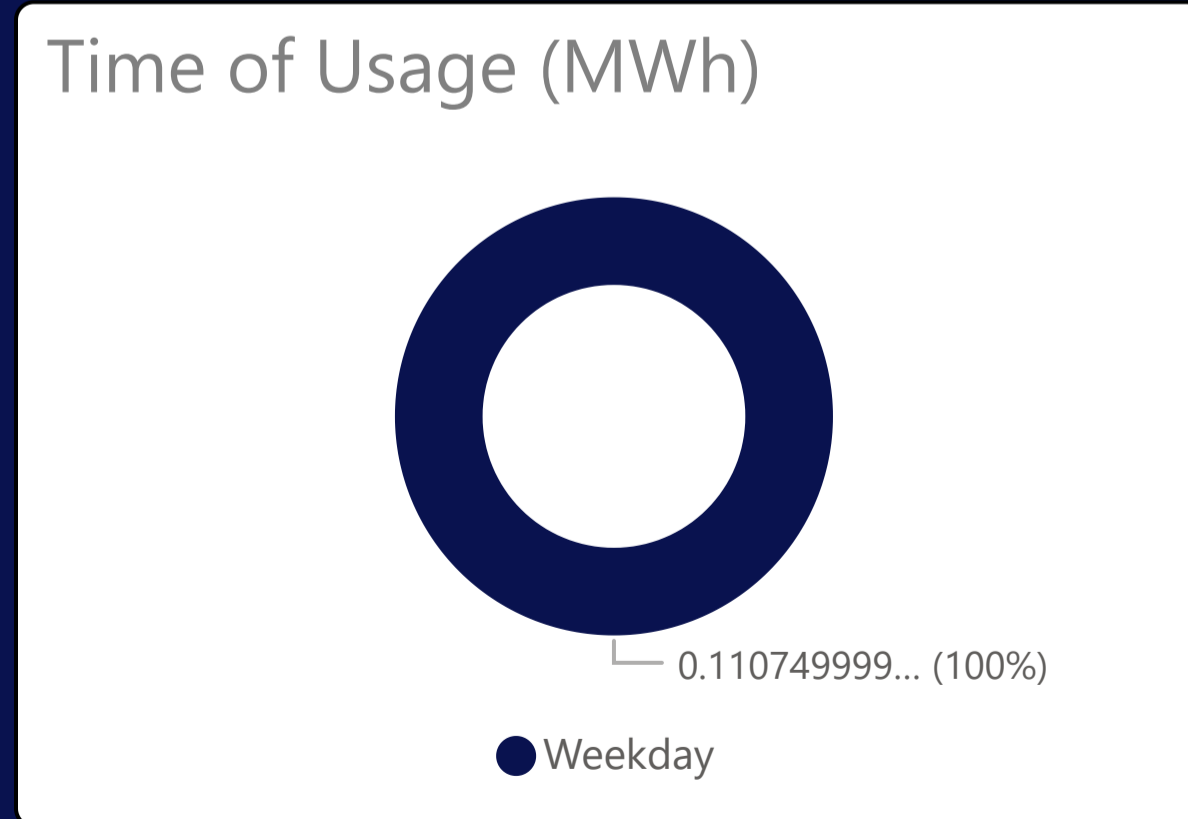
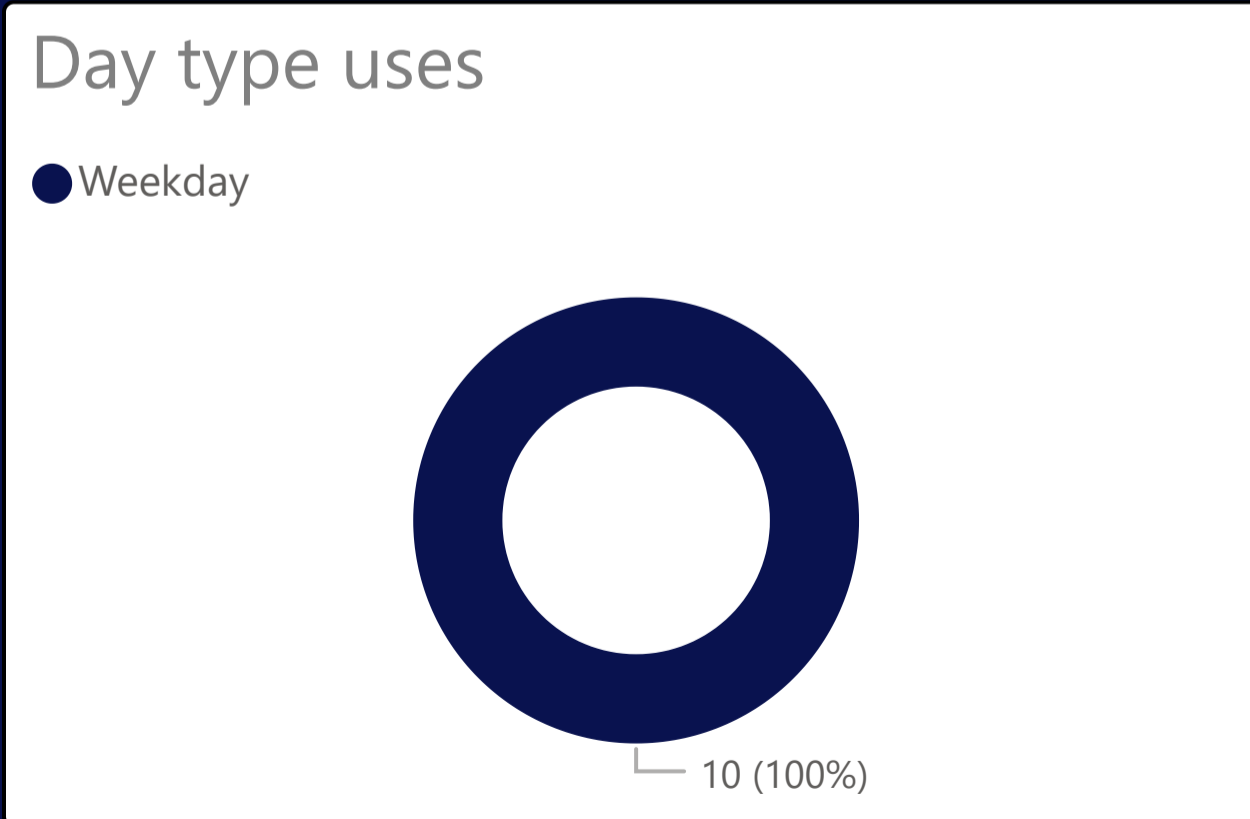
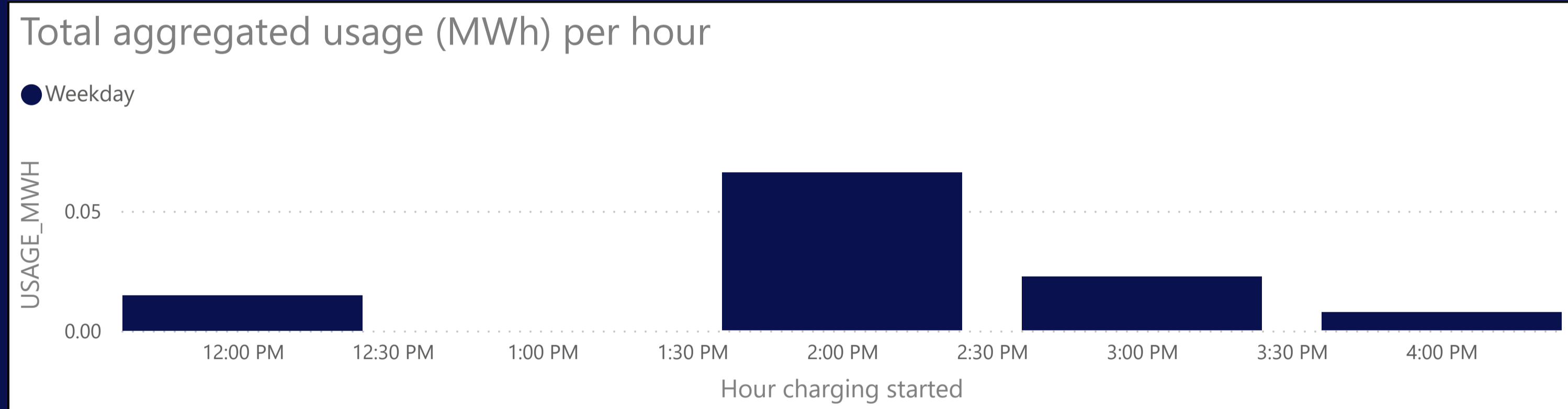


LOCATION	ADDRESS	STATION COUNT	SESSION COUNT	USAGE(MWH)	ABATED_CO2 (Tonnes)	COST	REVENUE
WA EV Network - Billabong Roadhouse	LOT 2 North West Coastal Highway, Meadow, WA, 6532	2	10	0.11	0.0	21.05	6.91

8/6/2024 12:21:00 PM
Location Start Date

66
Max Days Without Use

11.08
Mean Charge (kWh)

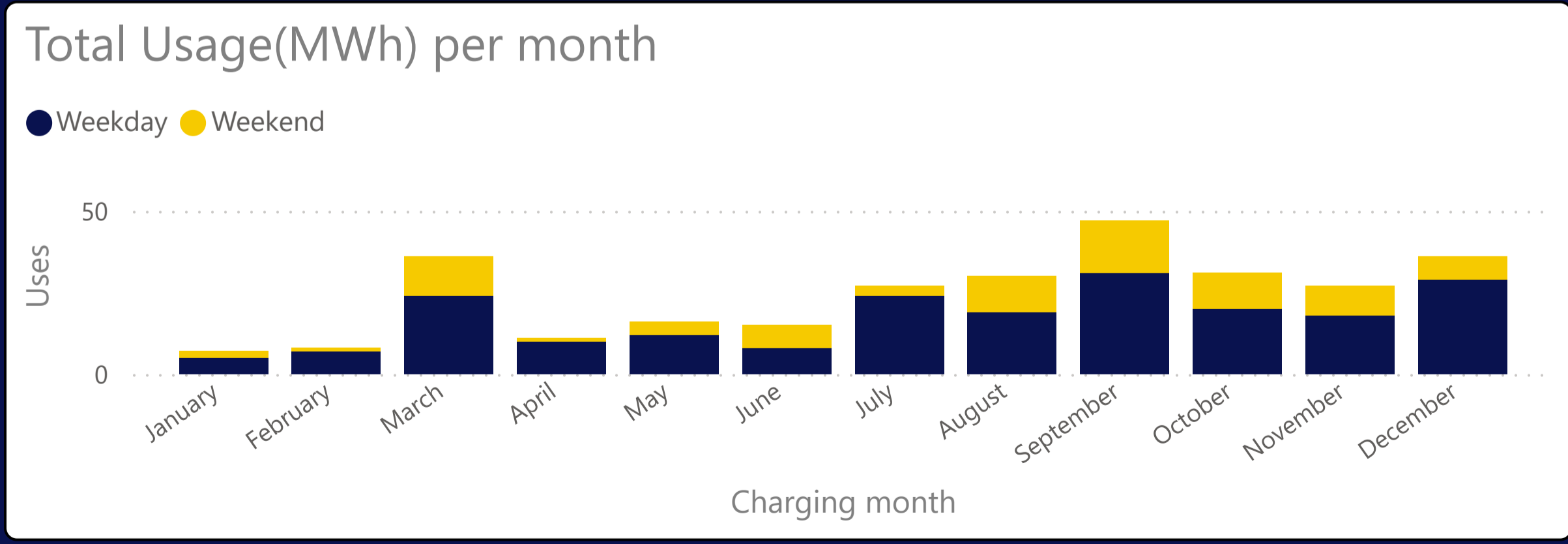
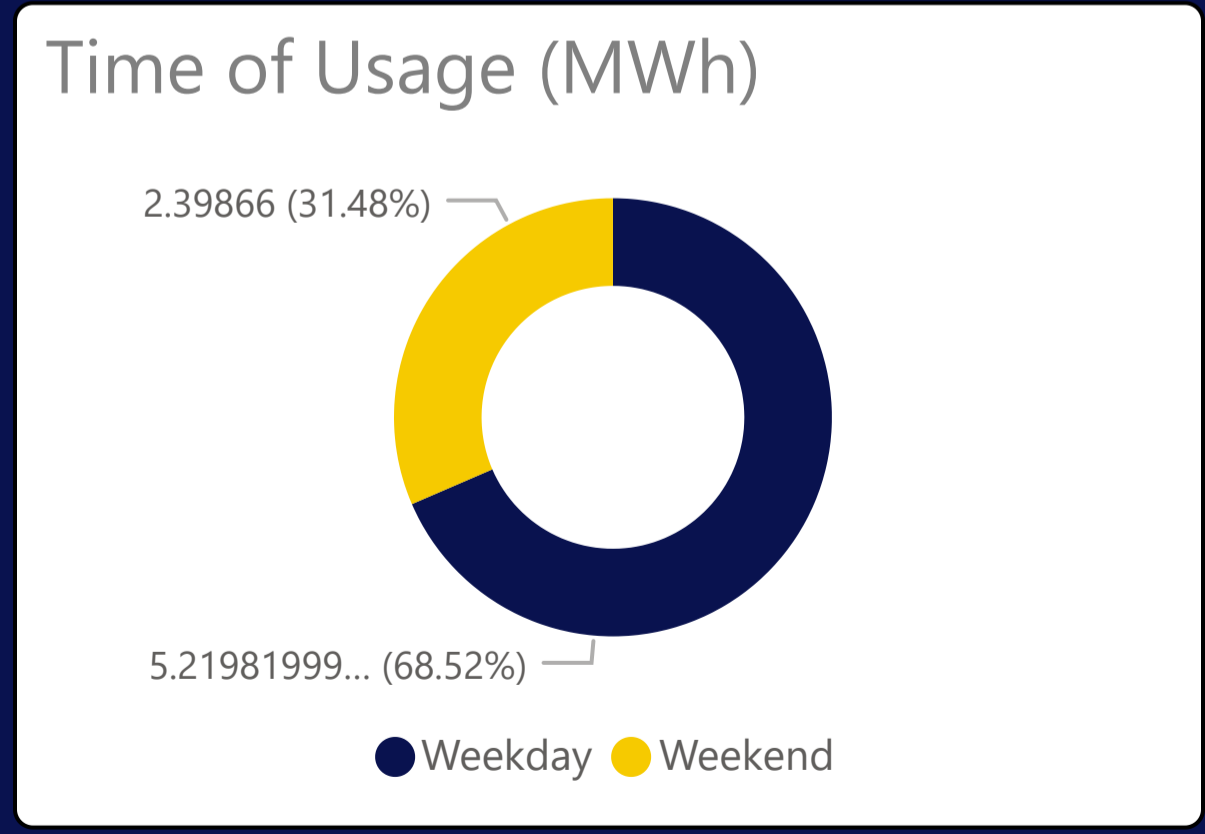
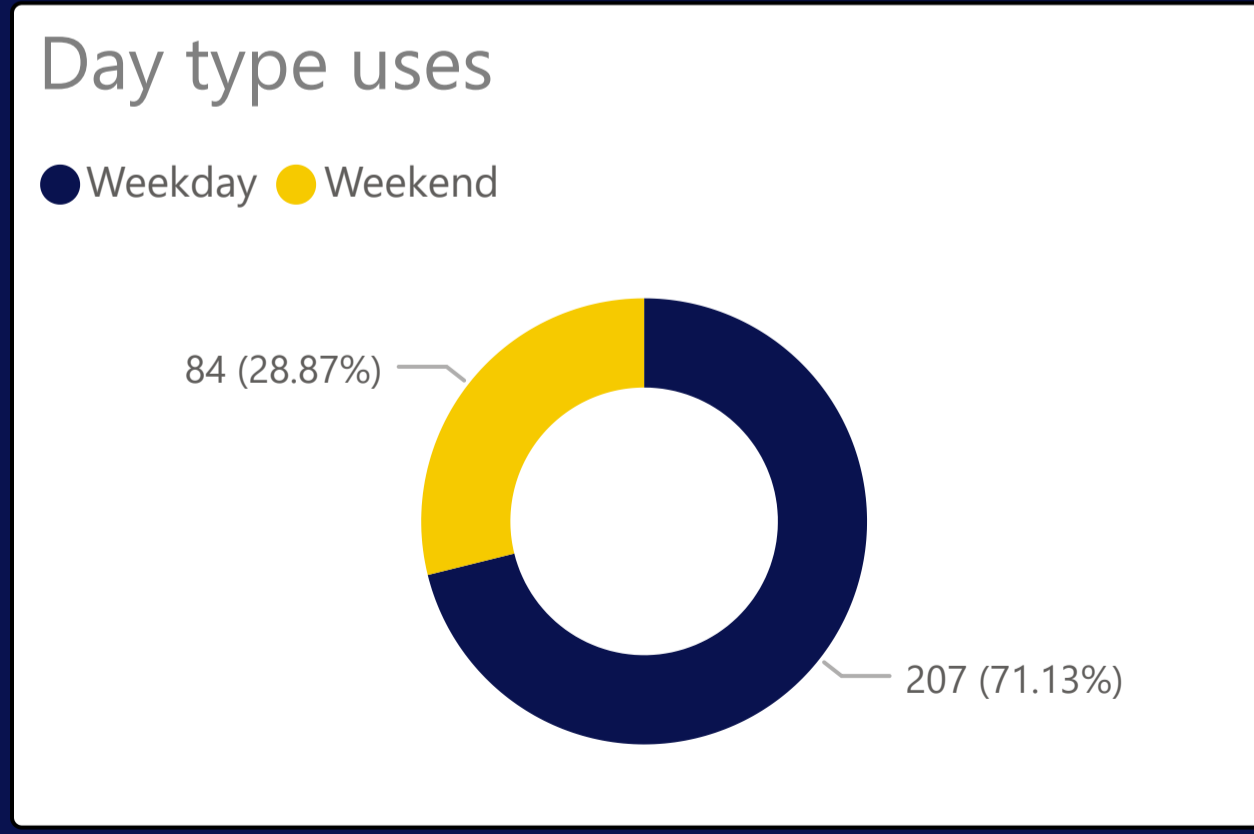
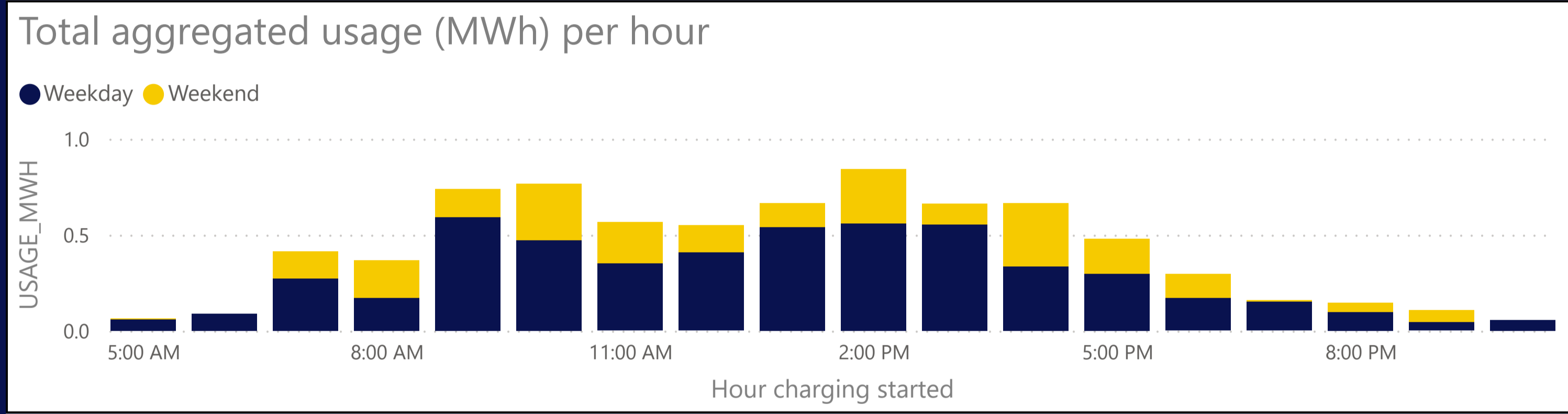


LOCATION	ADDRESS	STATION COUNT	SESSION COUNT	USAGE(MWH)	ABATED_CO2 (Tonnes)	COST	REVENUE
WA EV Network - Broome Town Beach Car Park	90 Robinson Street, Broome, WA, 6725	2	291	7.62	2.8	1,447.50	3,872.66

8/3/2024 8:14:00 AM
Location Start Date

62
Max Days Without Use

26.18
Mean Charge (kWh)

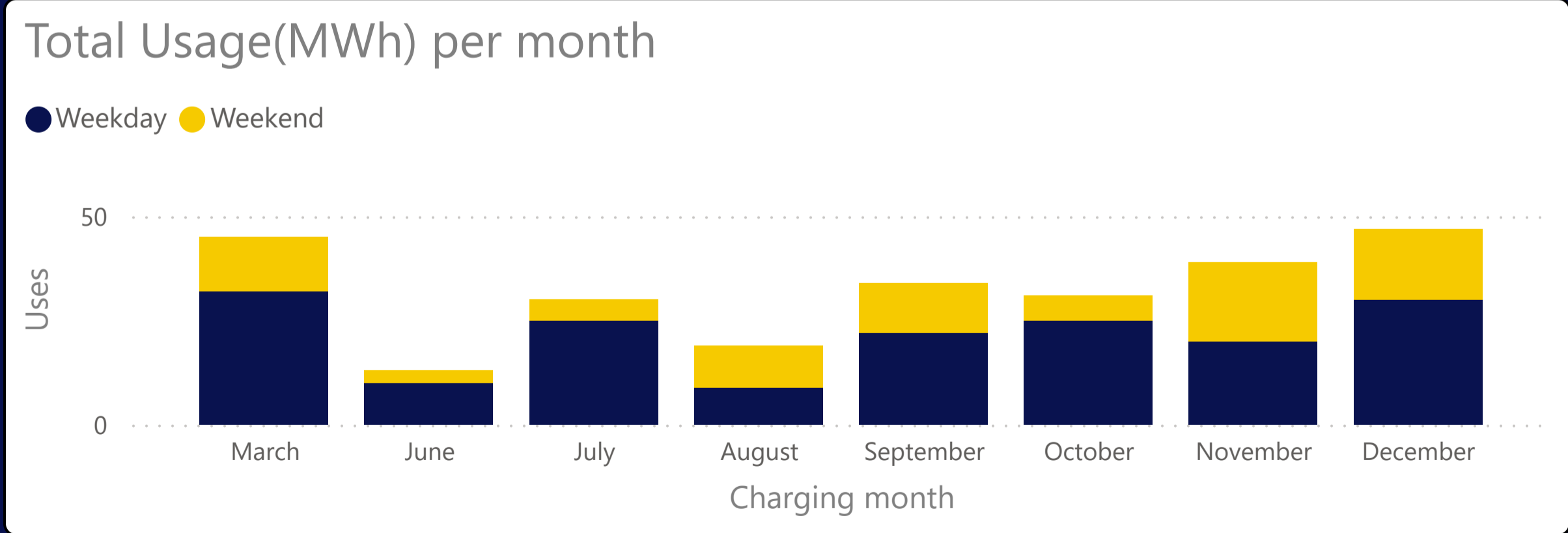
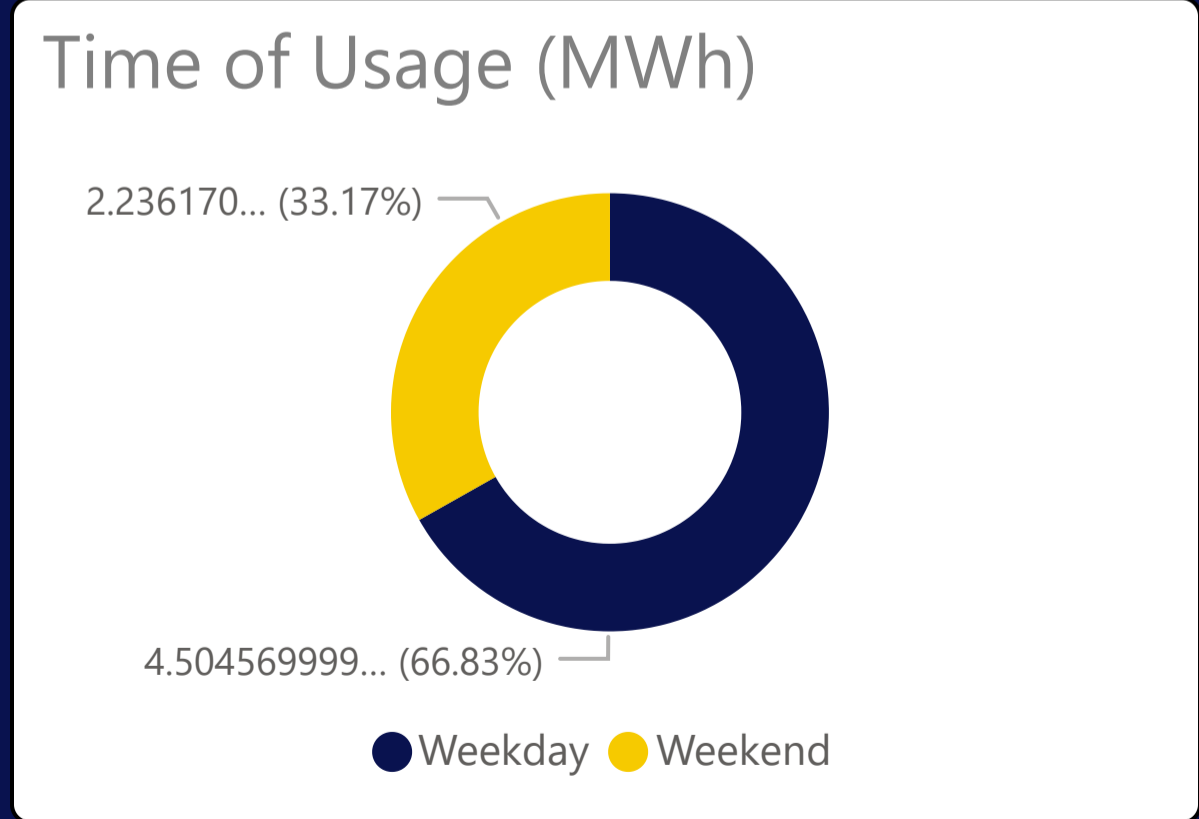
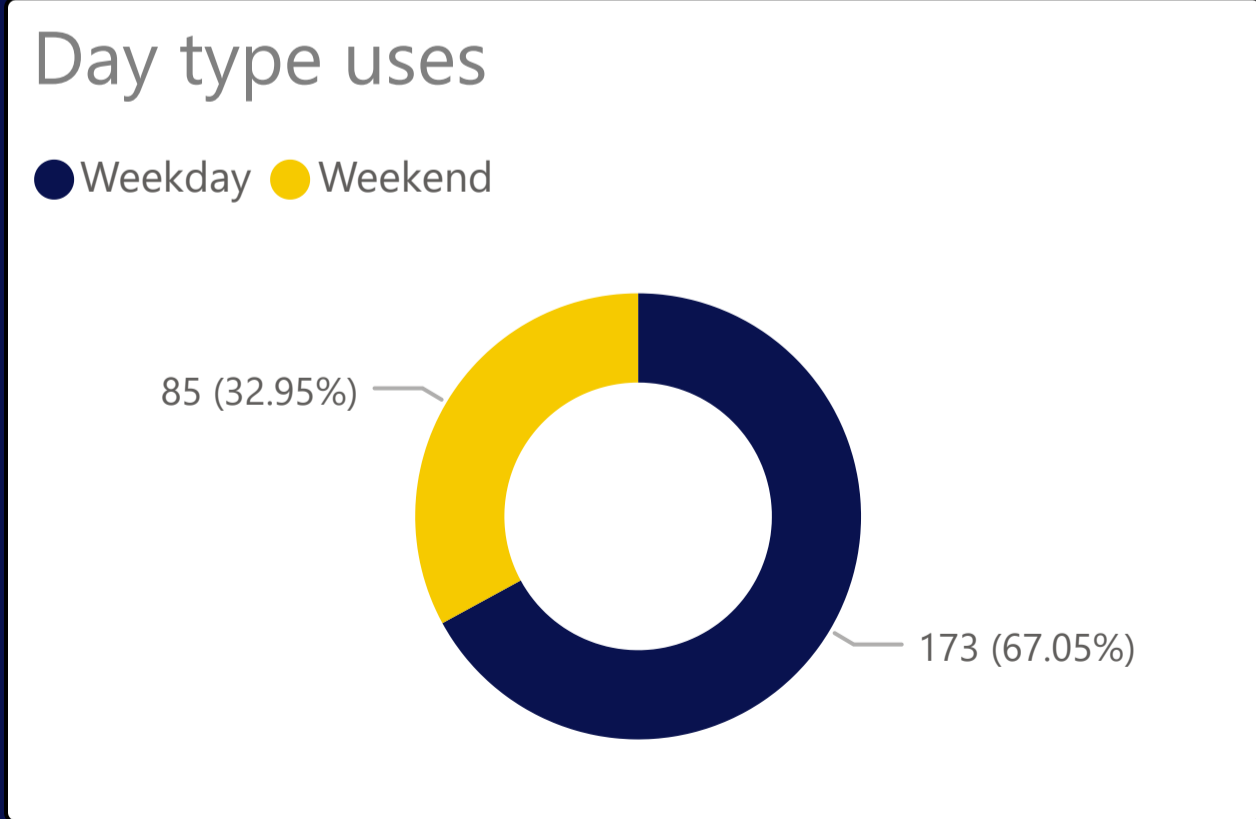
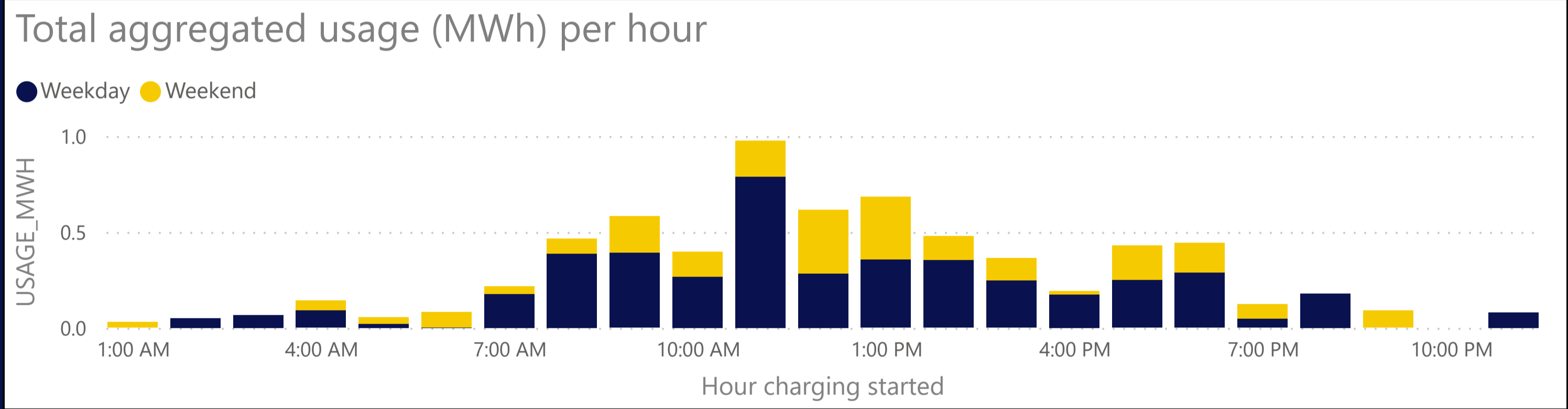


LOCATION	ADDRESS	STATION COUNT	SESSION COUNT	USAGE(MWH)	ABATED_CO2 (Tonnes)	COST	REVENUE
WA EV Network - Caiguna Roadhouse	Caiguna Roadhouse, Caiguna, WA, 6443	2	258	6.74	2.8	1,280.76	3,956.57

6/12/2025 8:09:00 AM
Location Start Date

60
Max Days Without Use

26.13
Mean Charge (kWh)

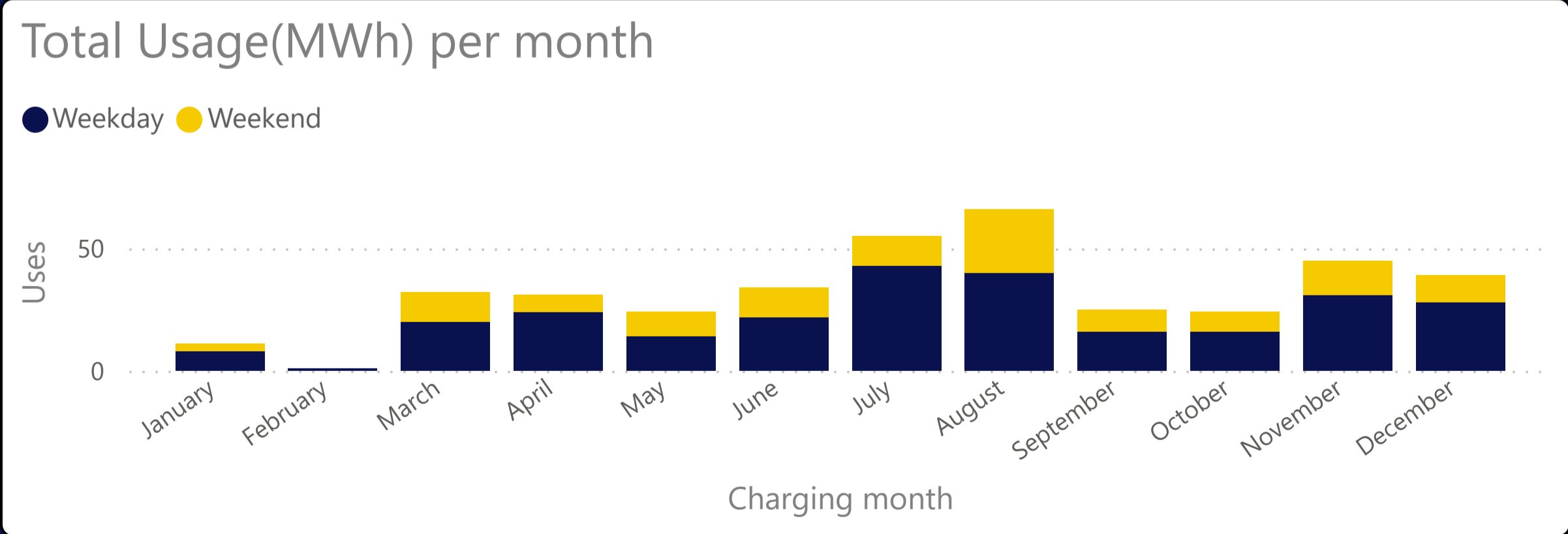
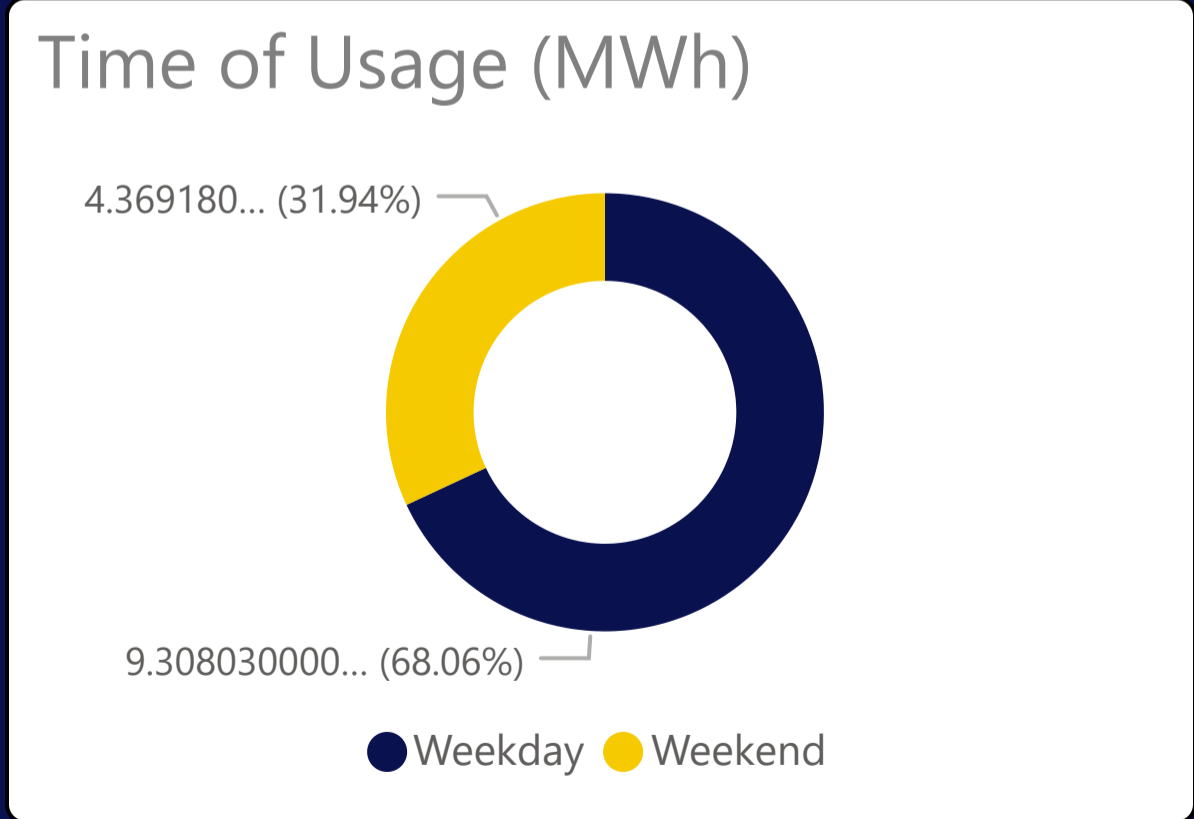
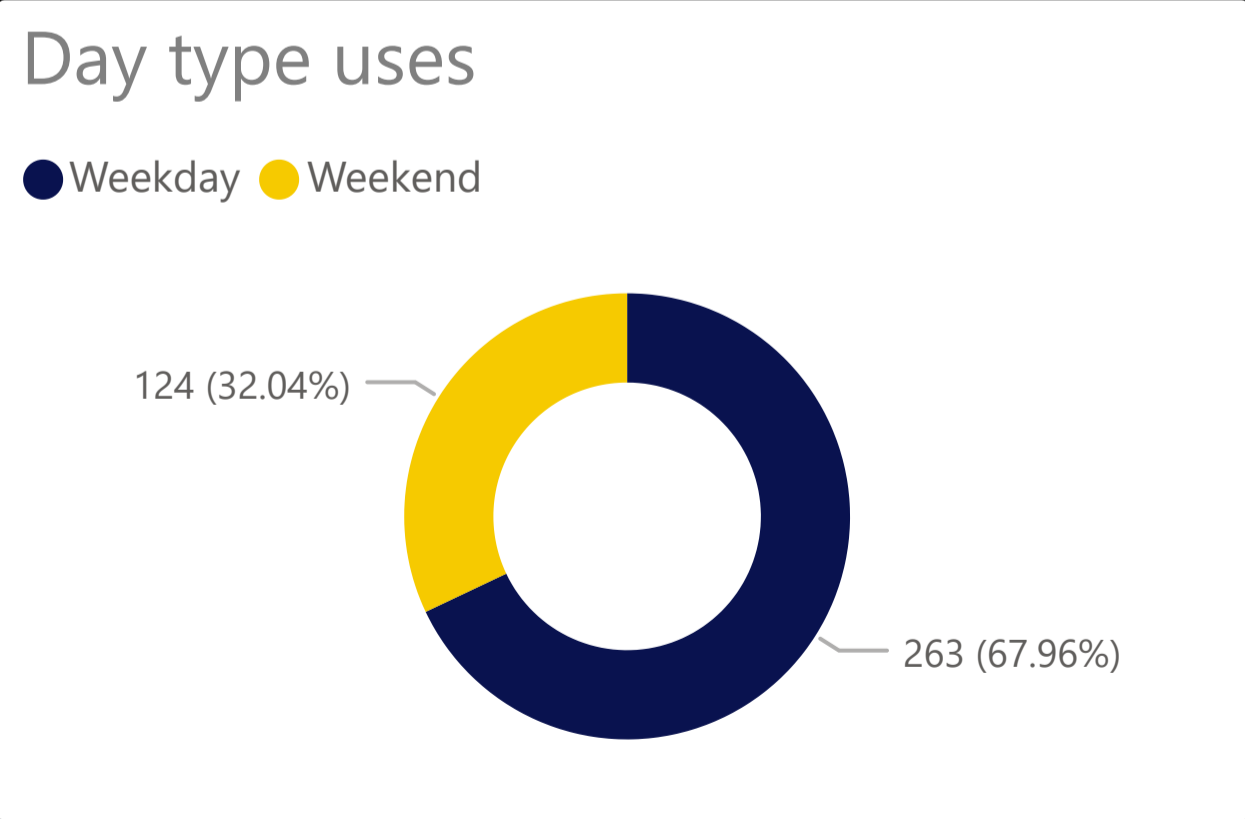
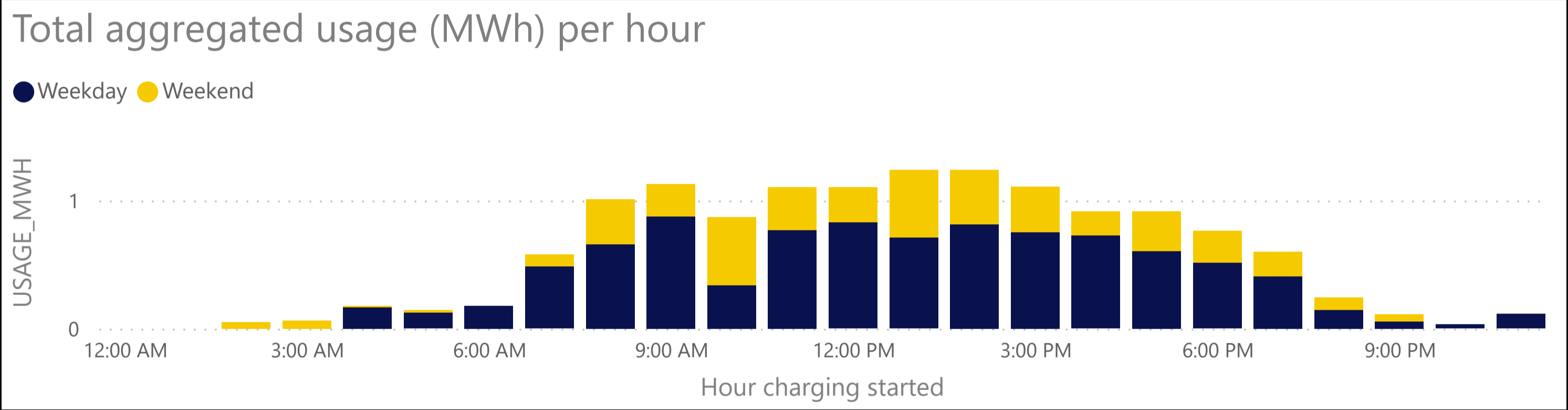


LOCATION	ADDRESS	STATION COUNT	SESSION COUNT	USAGE(MWH)	ABATED_CO2 (Tonnes)	COST	REVENUE
WA EV Network - Carnarvon Visitor Centre	1 Camel Lane, Carnarvon, WA, 6701	2	387	13.68	4.9	2,598.59	7,863.13

8/2/2024 5:15:00 PM
Location Start Date

64
Max Days Without Use

35.34
Mean Charge (kWh)

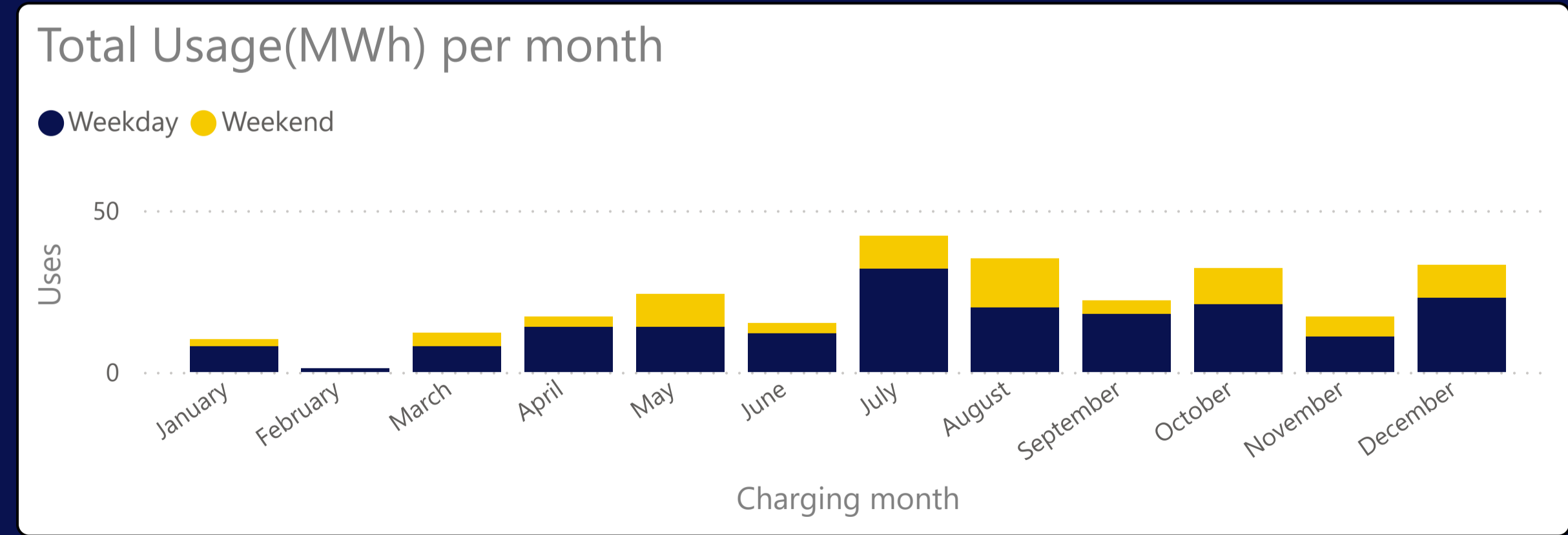
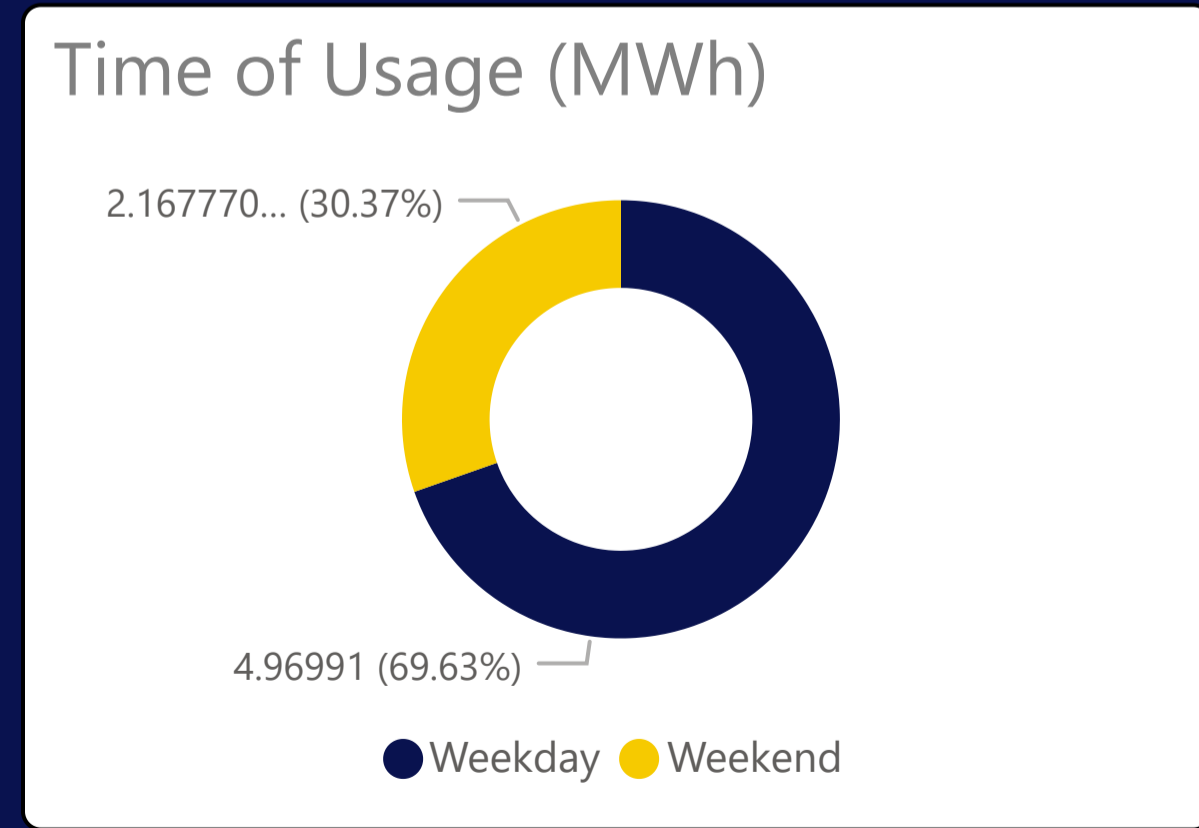
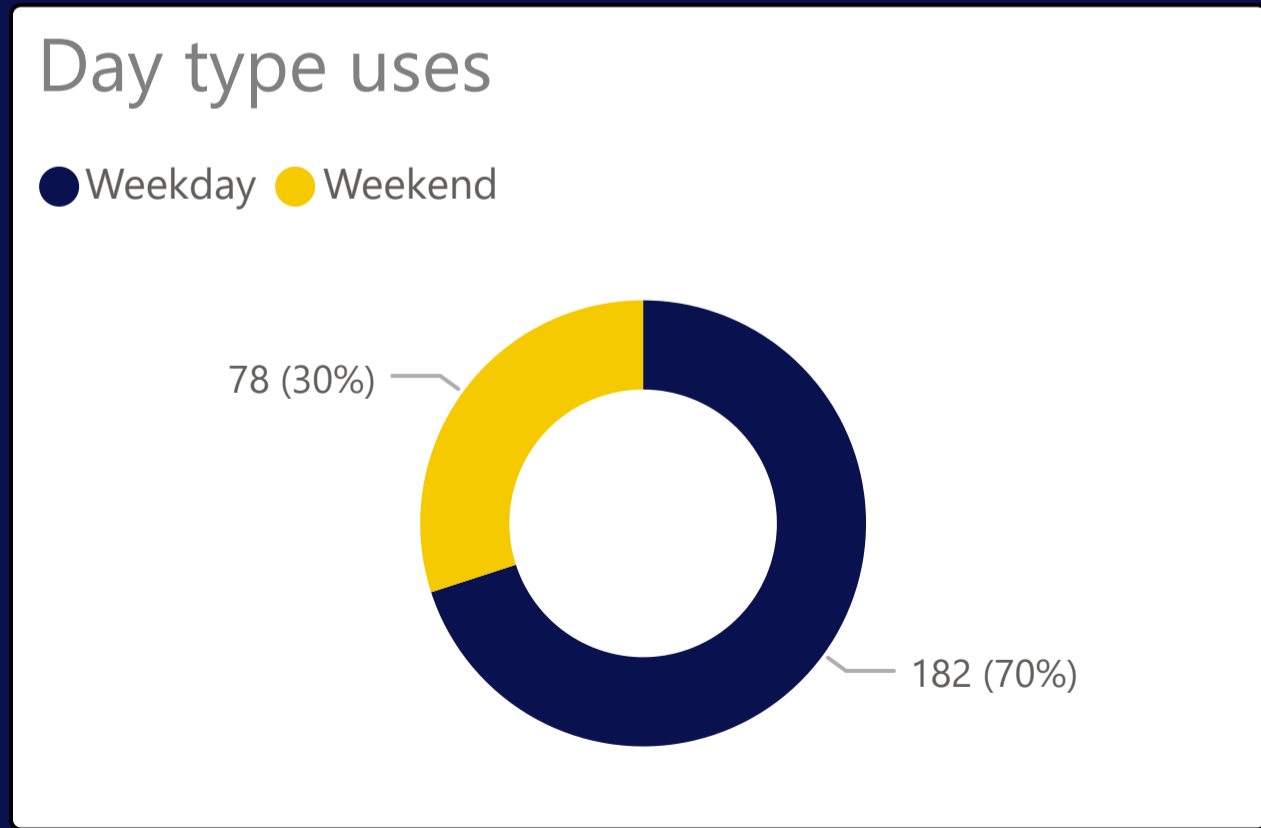
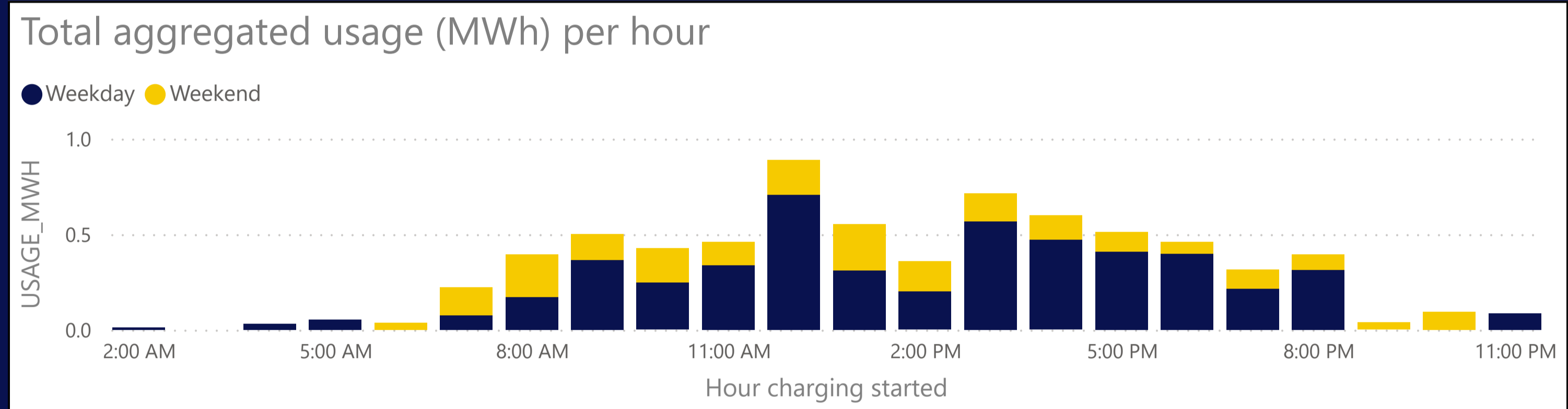


LOCATION	ADDRESS	STATION COUNT	SESSION COUNT	USAGE(MWH)	ABATED_CO2 (Tonnes)	COST	REVENUE
WA EV Network - Denham	42 Barnard Street, Denham, WA, 6537	2	260	7.14	2.6	1,356.13	4,160.89

8/5/2024 12:30:00 PM
Location Start Date

70
Max Days Without Use

27.45
Mean Charge (kWh)

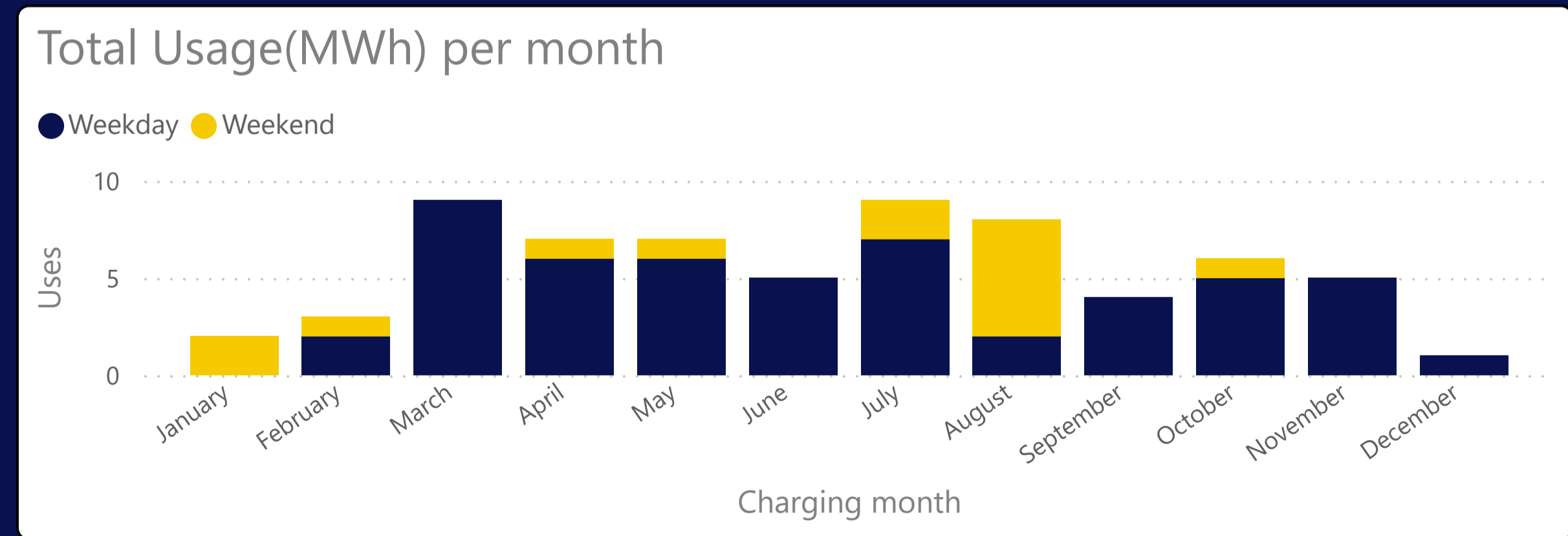
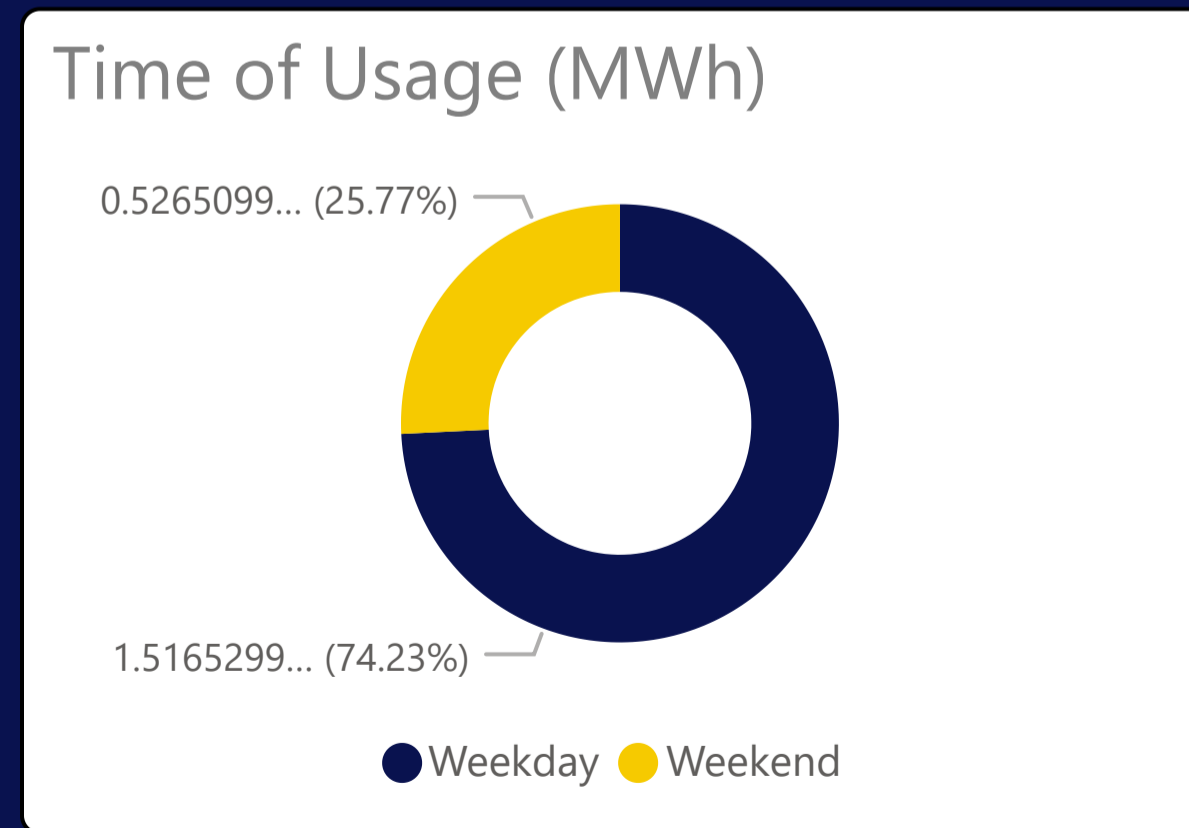
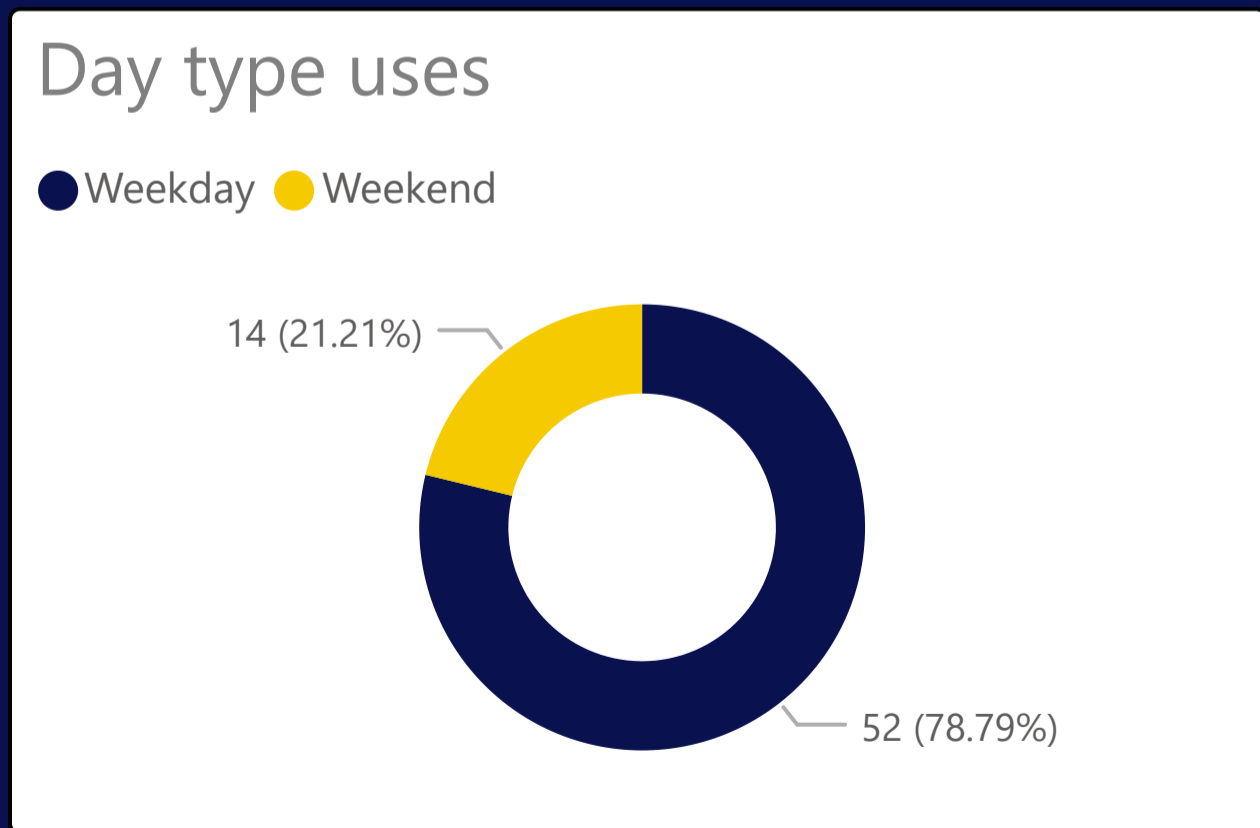
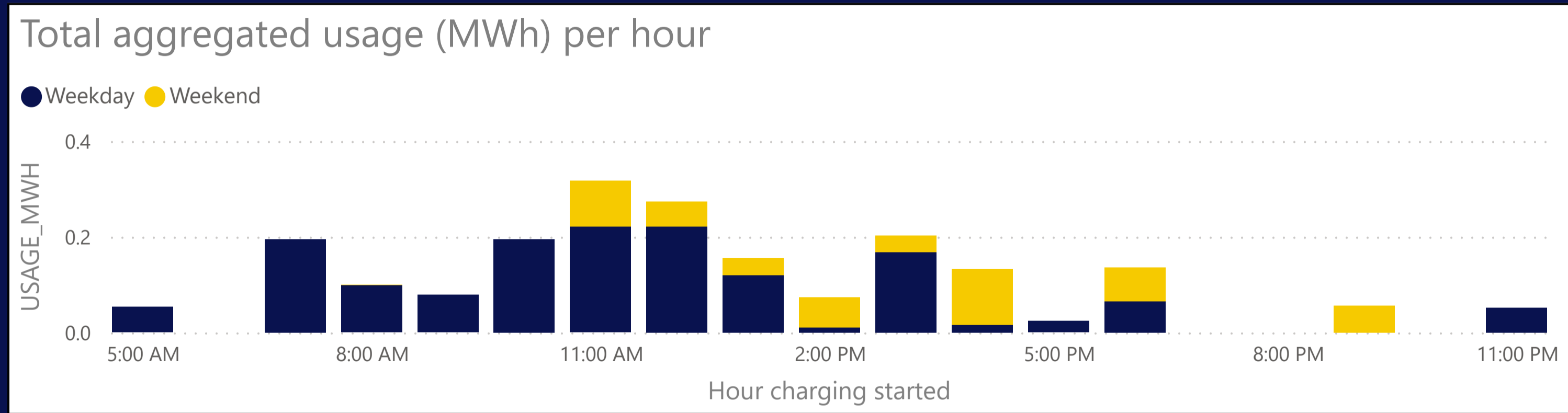


LOCATION	ADDRESS	STATION COUNT	SESSION COUNT	USAGE(MWH)	ABATED_CO2 (Tonnes)	COST	REVENUE
WA EV Network - Derby Visitor Centre	55 Clarendon Street, Derby, WA, 6728	2	66	2.04	0.7	388.17	1,135.57

8/2/2024 3:01:00 PM
Location Start Date

93
Max Days Without Use

30.96
Mean Charge (kWh)

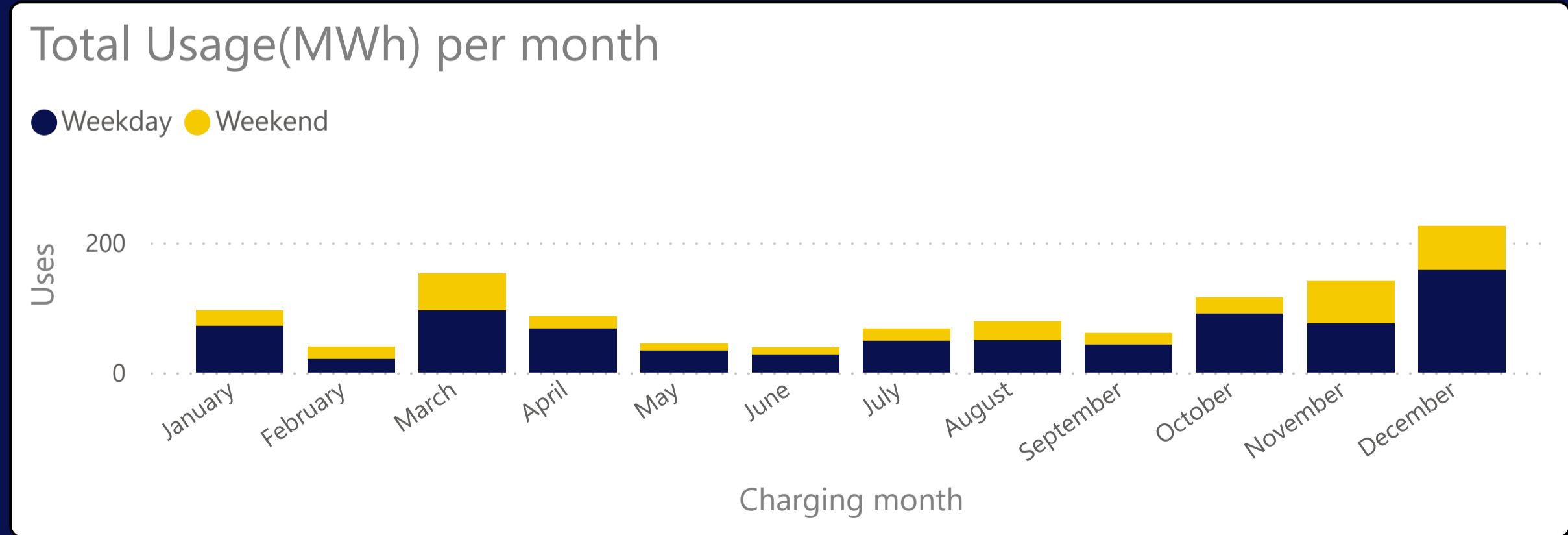
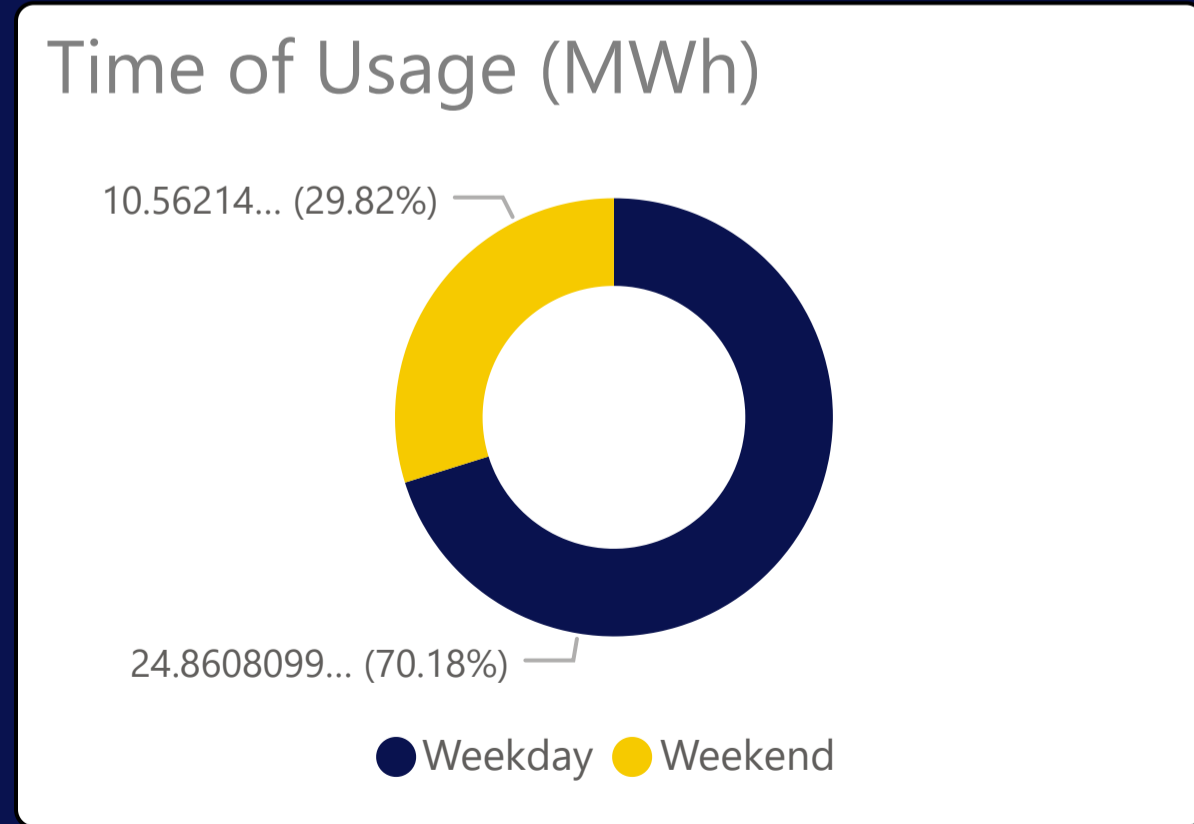
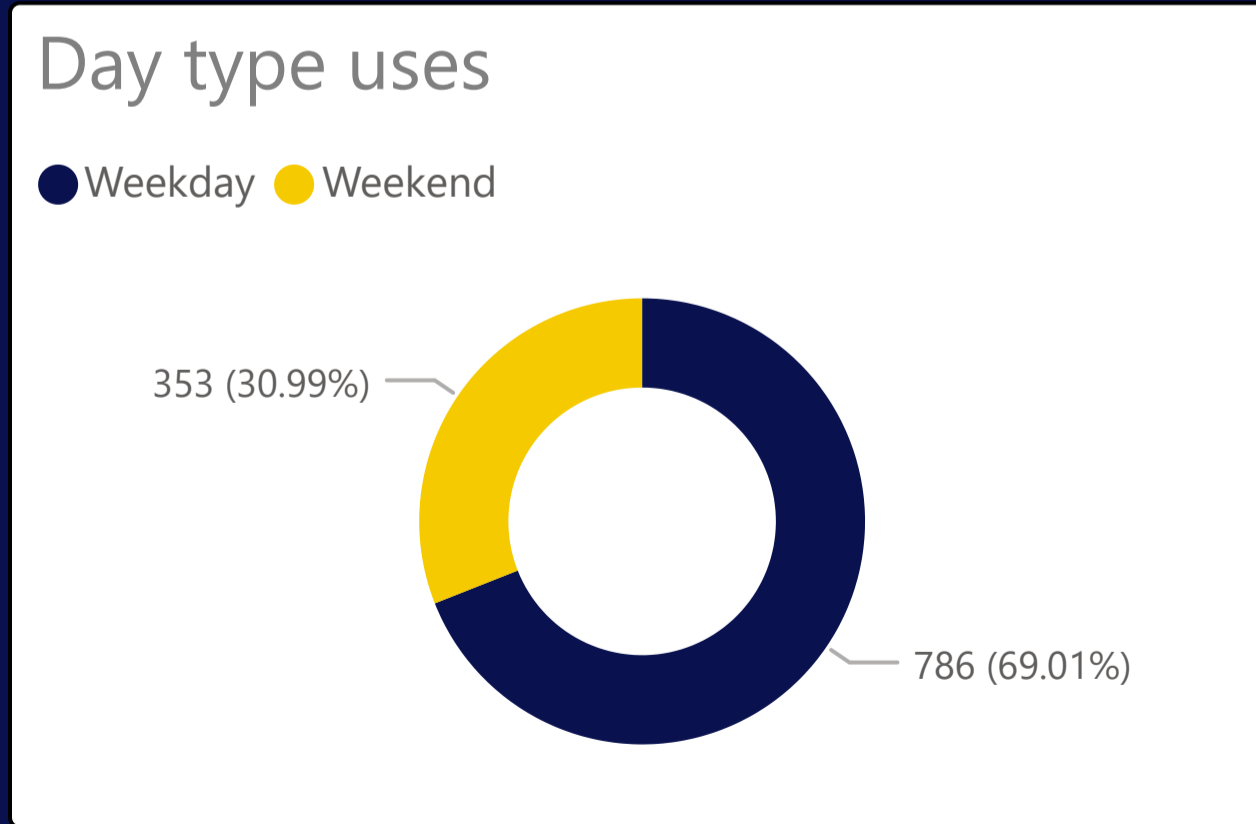
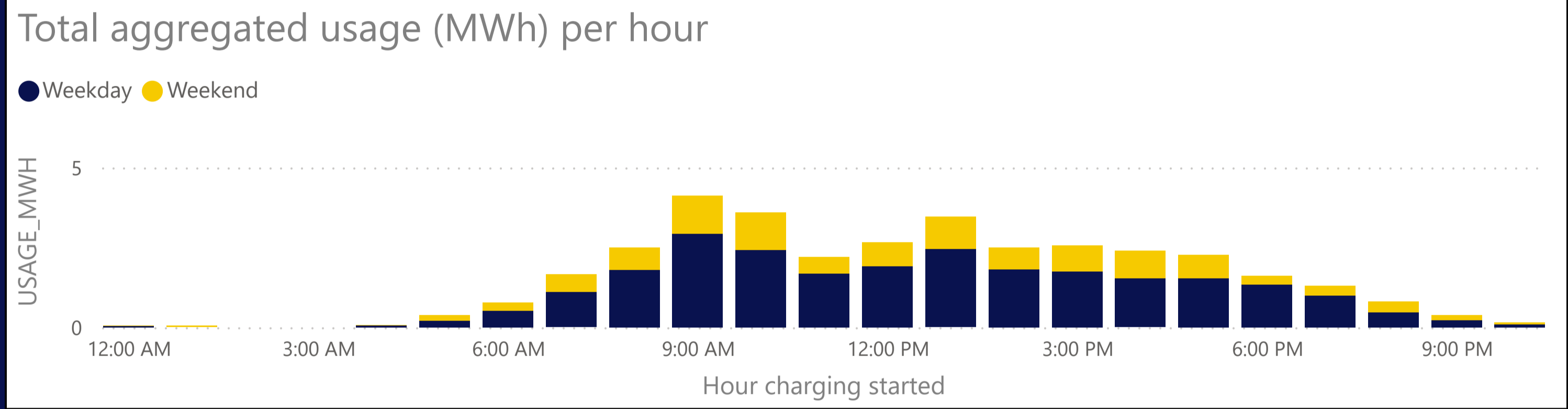


LOCATION	ADDRESS	STATION COUNT	SESSION COUNT	USAGE(MWH)	ABATED_CO2 (Tonnes)	COST	REVENUE
WA EV Network - Esperance Museum Park	6 James Street, Esperance, WA, 6450	2	1139	35.42	12.9	6,730.32	21,246.01

8/3/2024 8:31:00 AM
Location Start Date

60
Max Days Without Use

31.10
Mean Charge (kWh)

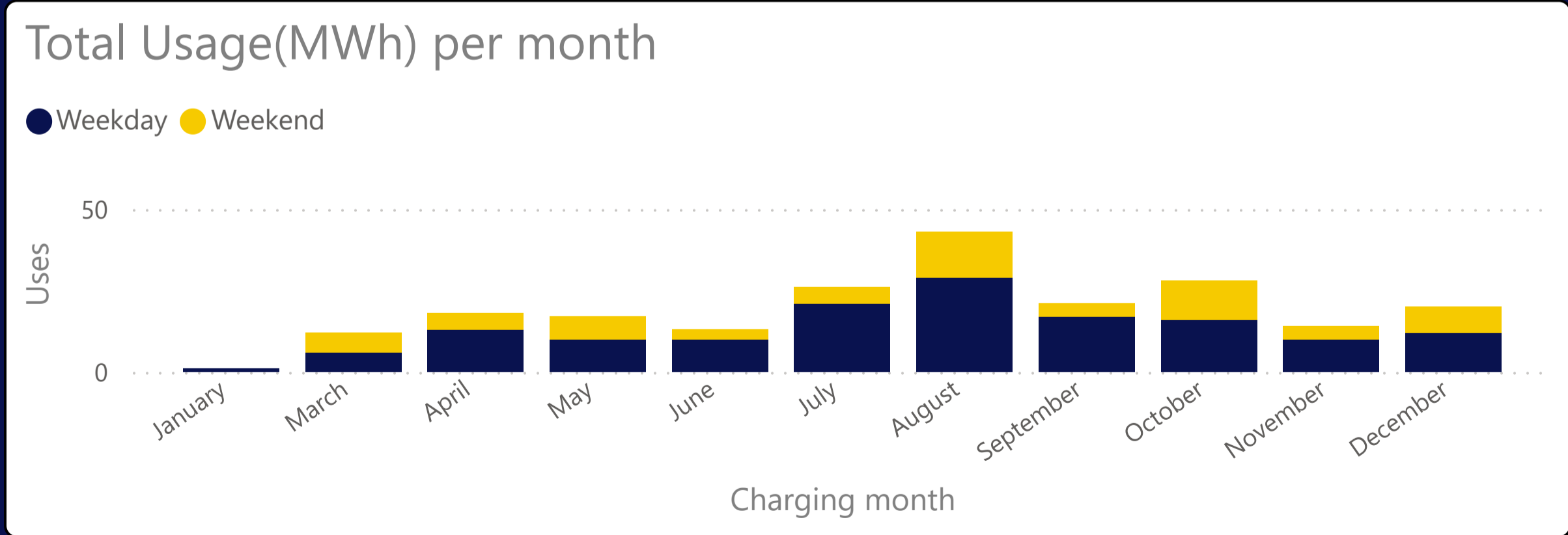
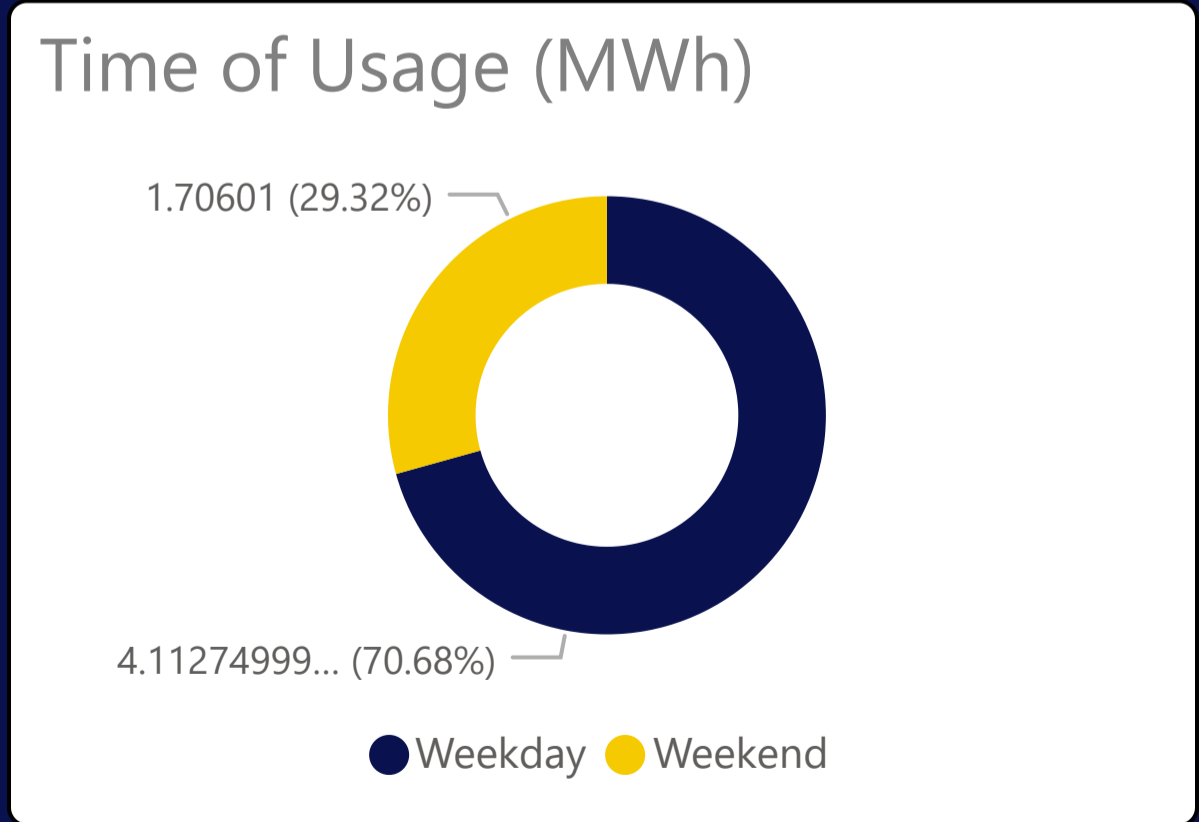
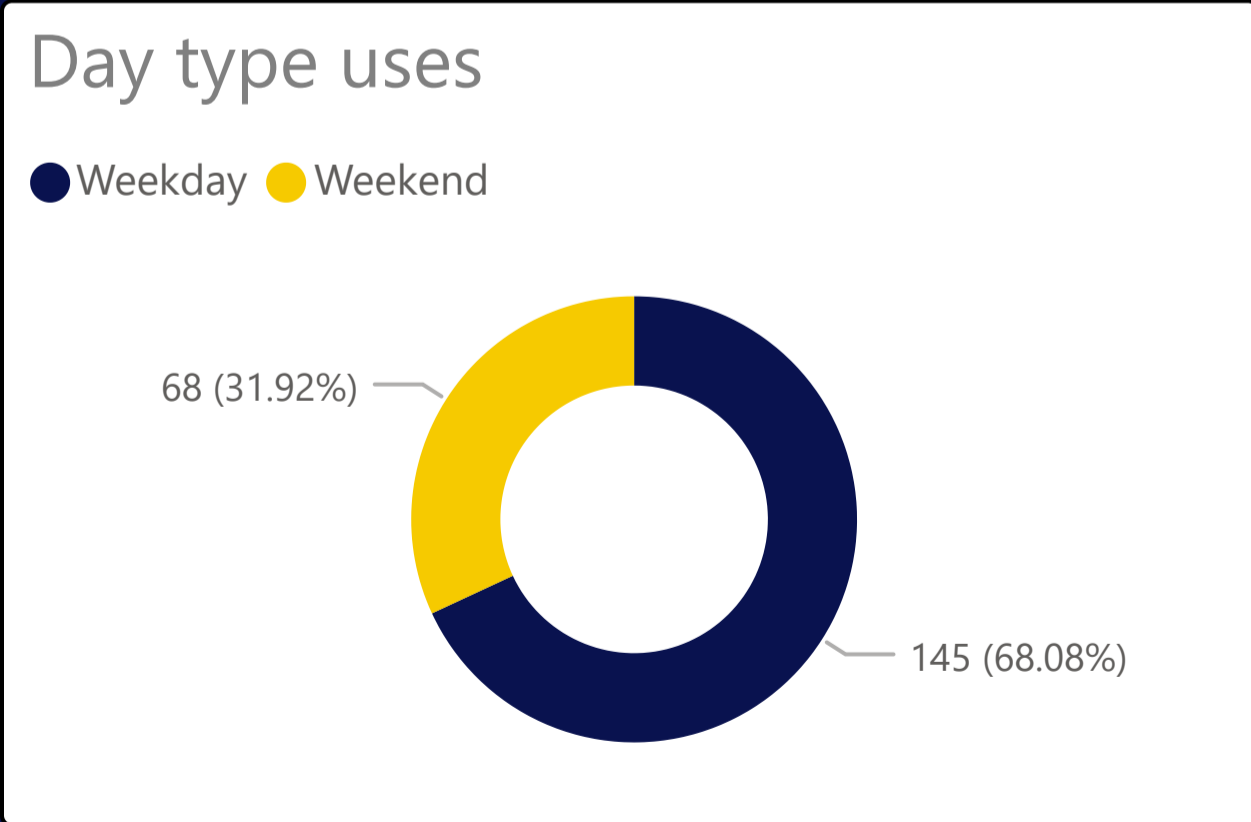
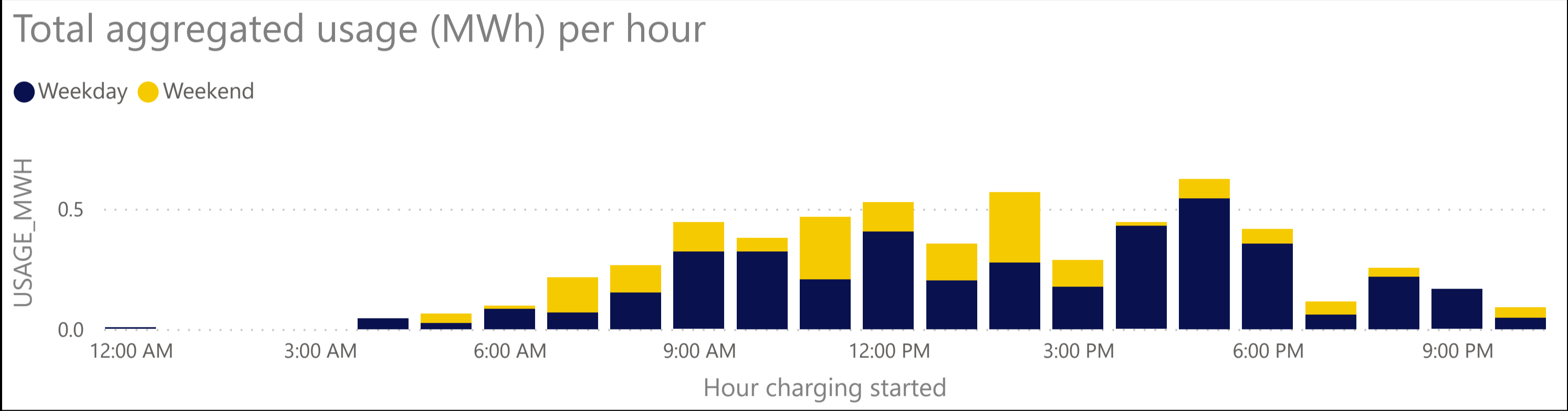


LOCATION	ADDRESS	STATION COUNT	SESSION COUNT	USAGE(MWH)	ABATED_CO2 (Tonnes)	COST	REVENUE
WA EV Network - Exmouth Discovery Centre	2 Truscott Crescent, Exmouth, WA, 6707	2	213	5.82	2.1	1,105.51	3,488.99

8/8/2024 10:36:00 AM
Location Start Date

75
Max Days Without Use

27.32
Mean Charge (kWh)

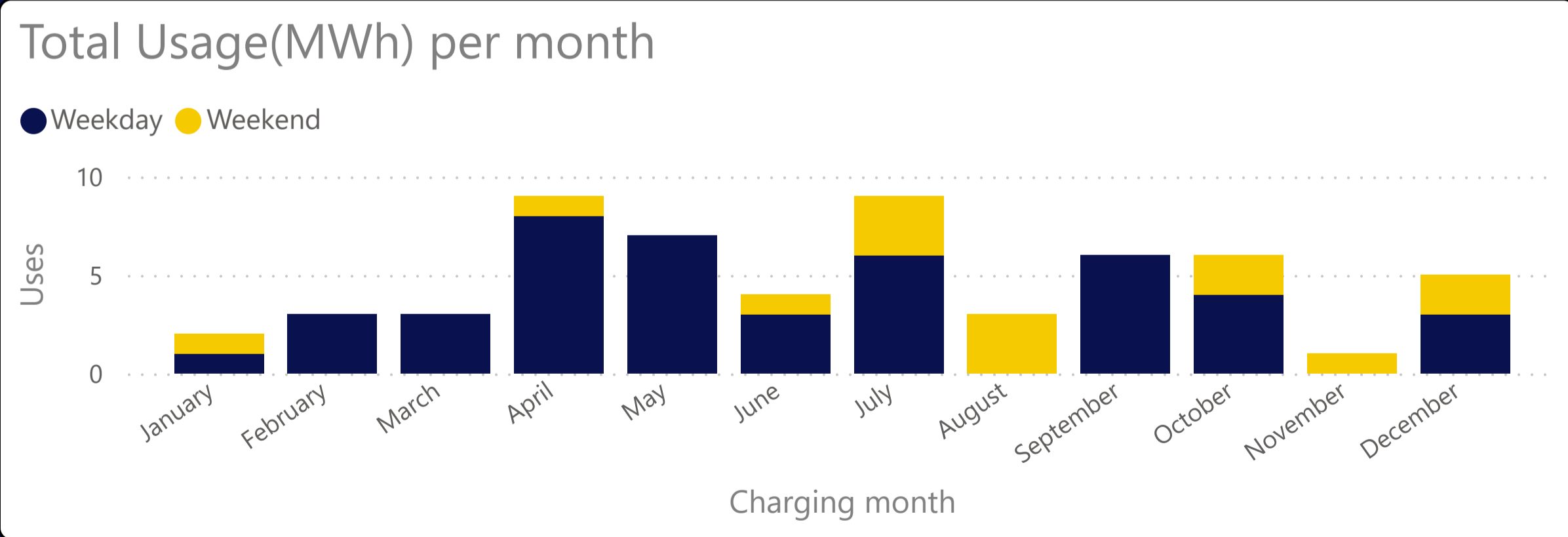
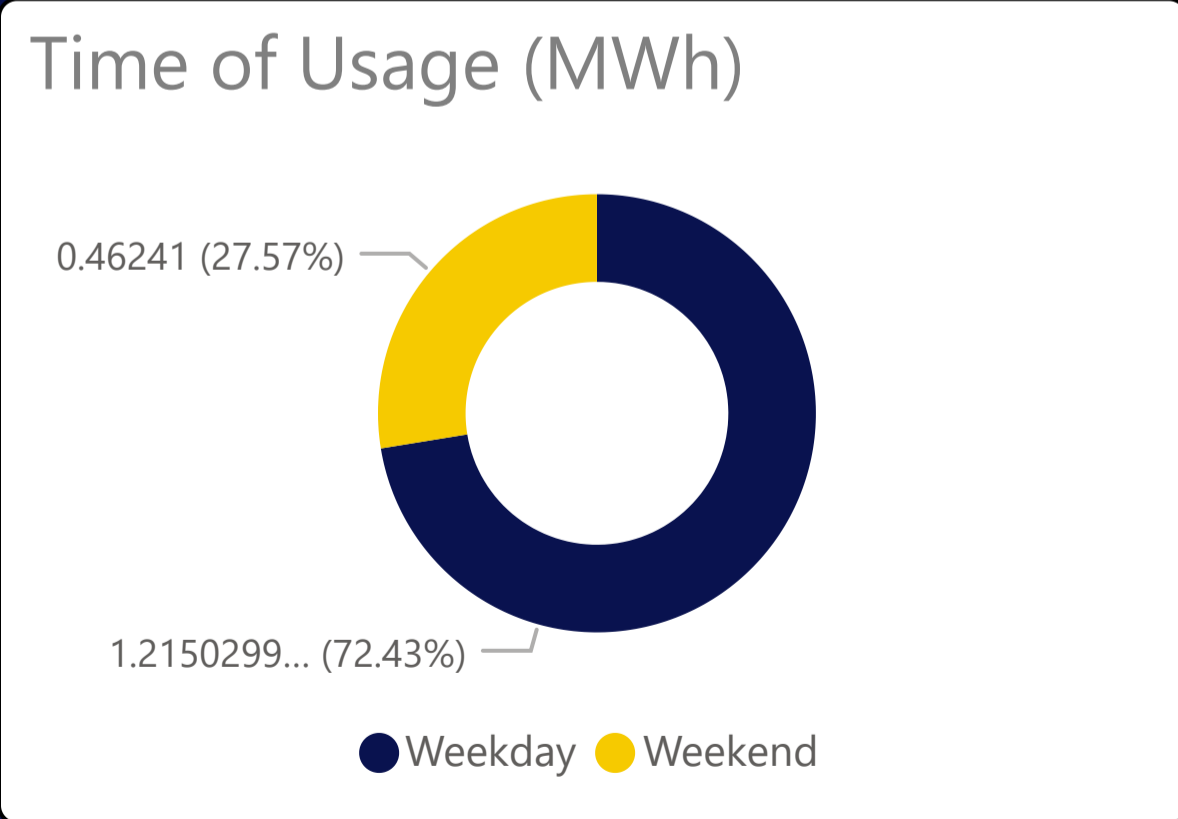
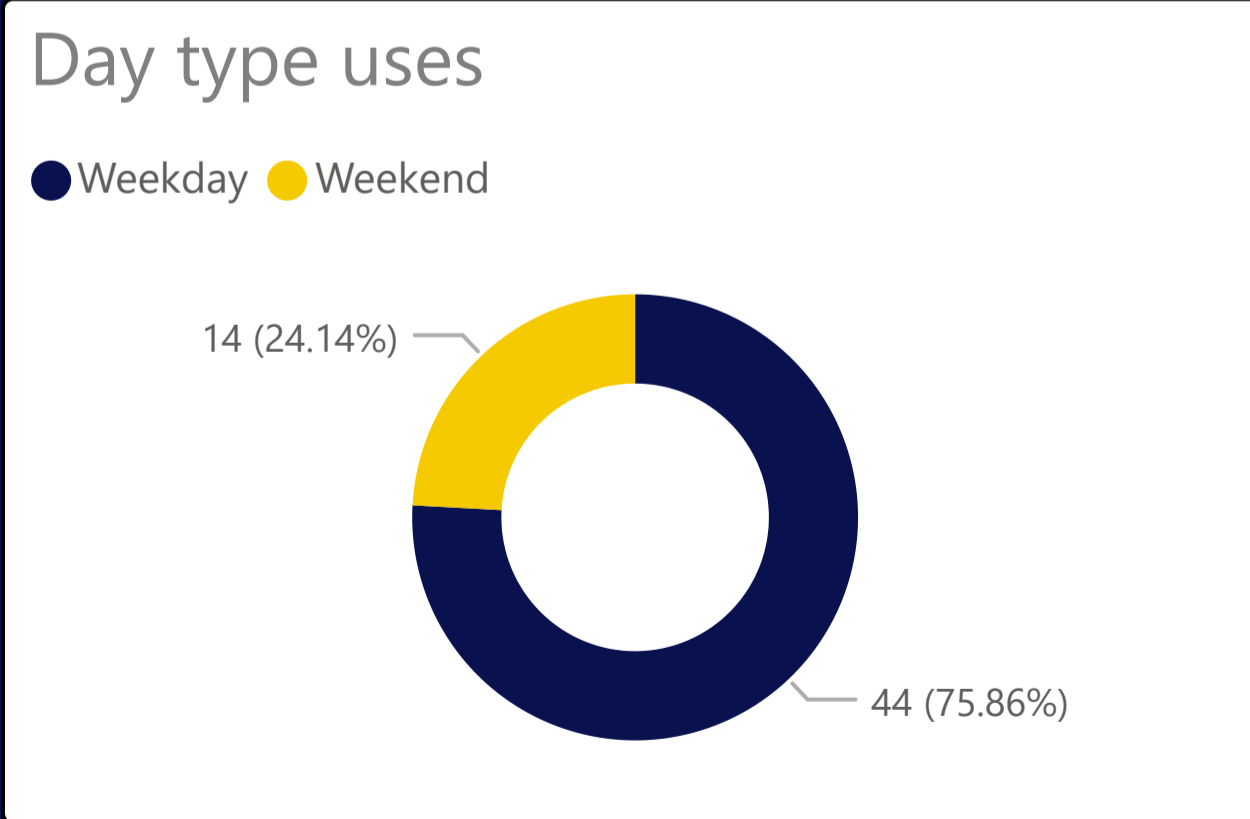
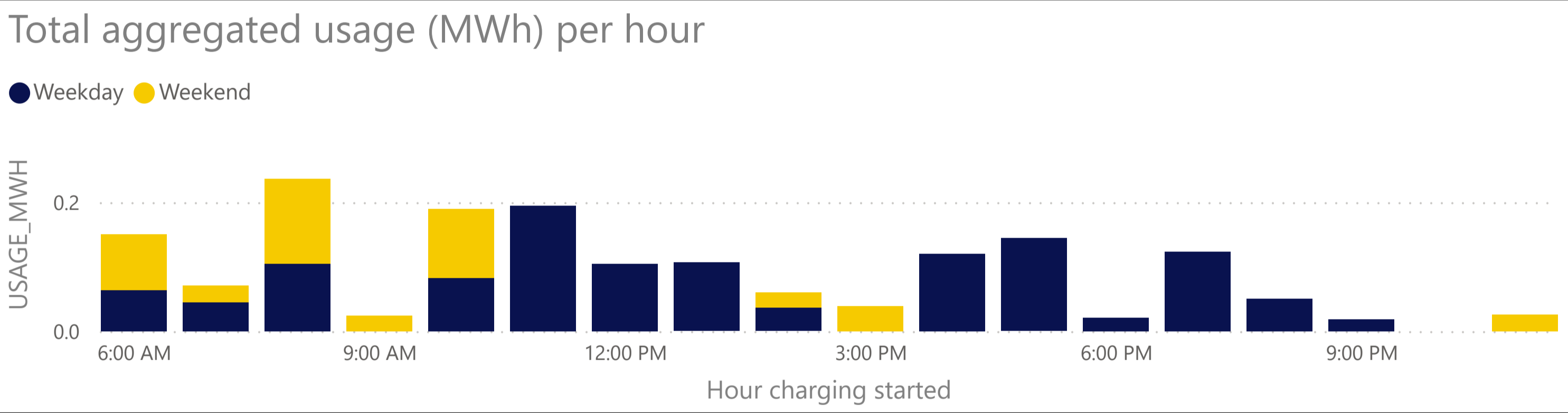


LOCATION	ADDRESS	STATION COUNT	SESSION COUNT	USAGE(MWH)	ABATED_CO2 (Tonnes)	COST	REVENUE
WA EV Network - Fitzroy Crossing Visitor Centre	302 Great Northern Highway, Fitzroy Crossing, WA, 6765	2	58	1.68	0.6	318.68	865.09

10/13/2024 11:06:00 PM
Location Start Date

96
Max Days Without Use

28.92
Mean Charge (kWh)

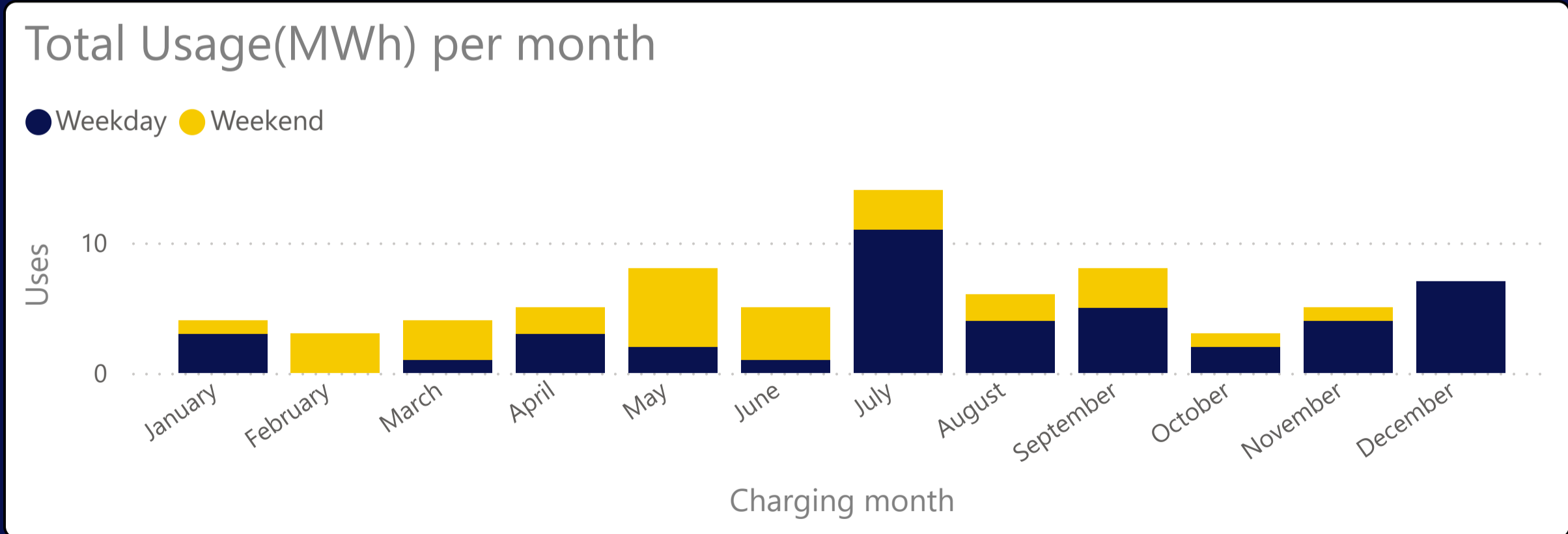
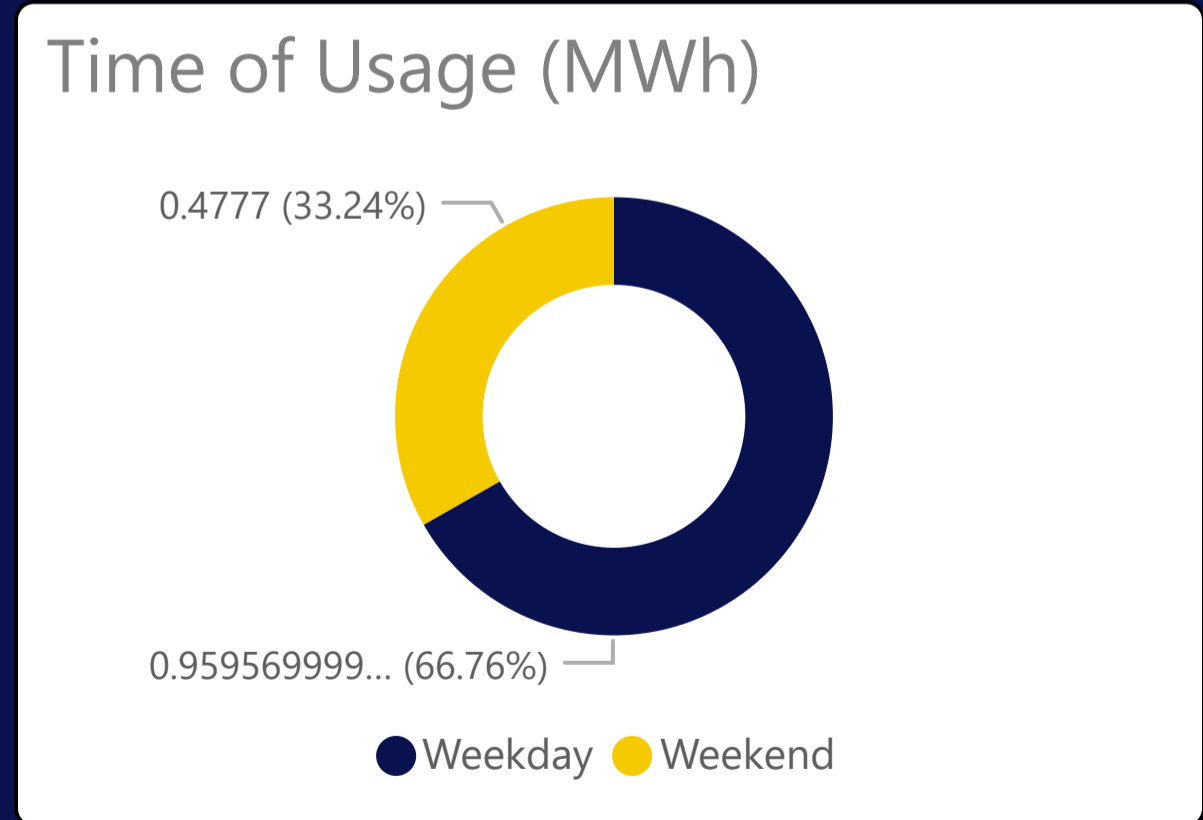
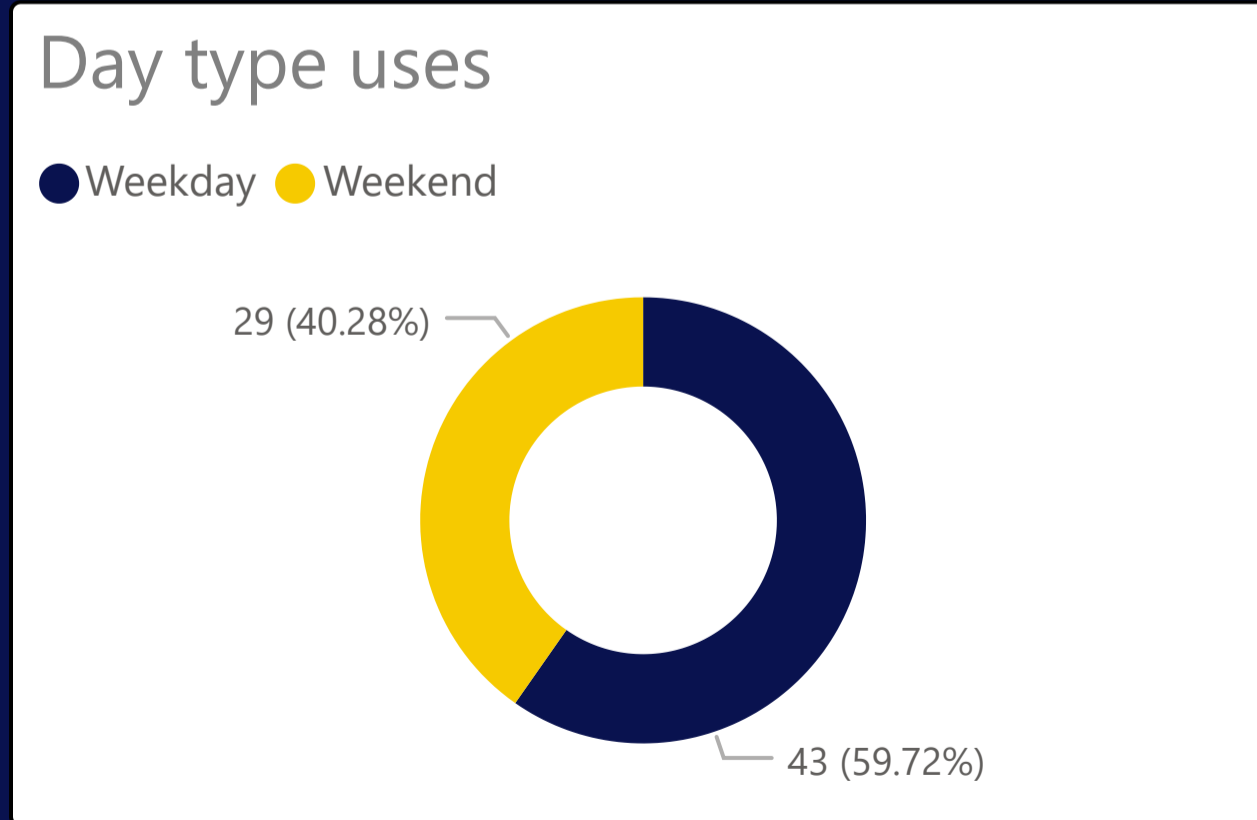
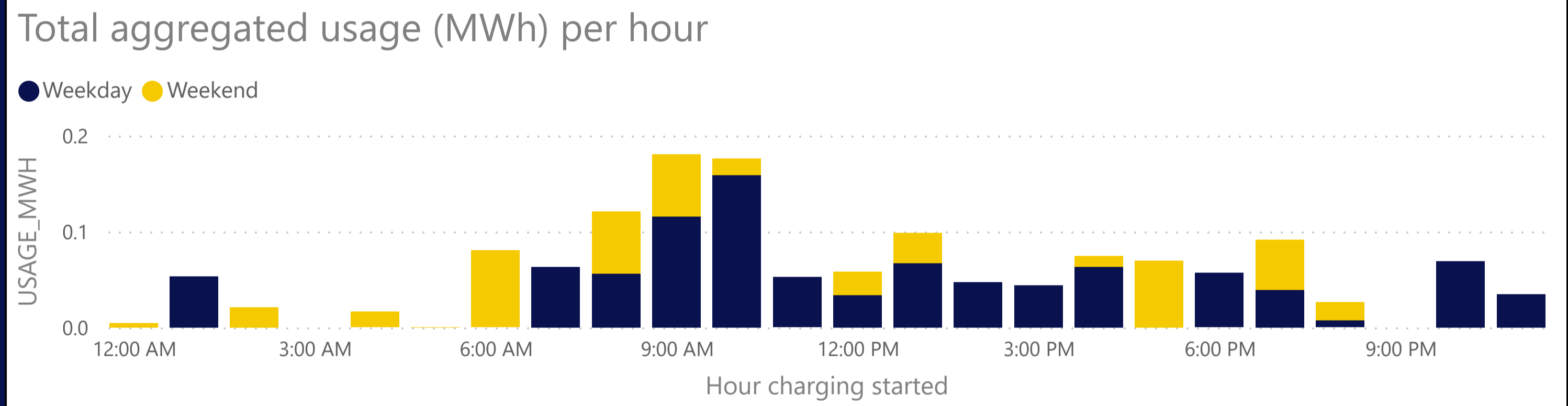


LOCATION	ADDRESS	STATION COUNT	SESSION COUNT	USAGE(MWH)	ABATED_CO2 (Tonnes)	COST	REVENUE
WA EV Network - Fortescue River Roadhouse	51 North West Coastal Highway, Mardie, WA, 6714	2	72	1.44	0.5	273.08	762.62

11/19/2024 1:53:00 PM
Location Start Date

81
Max Days Without Use

19.96
Mean Charge (kWh)

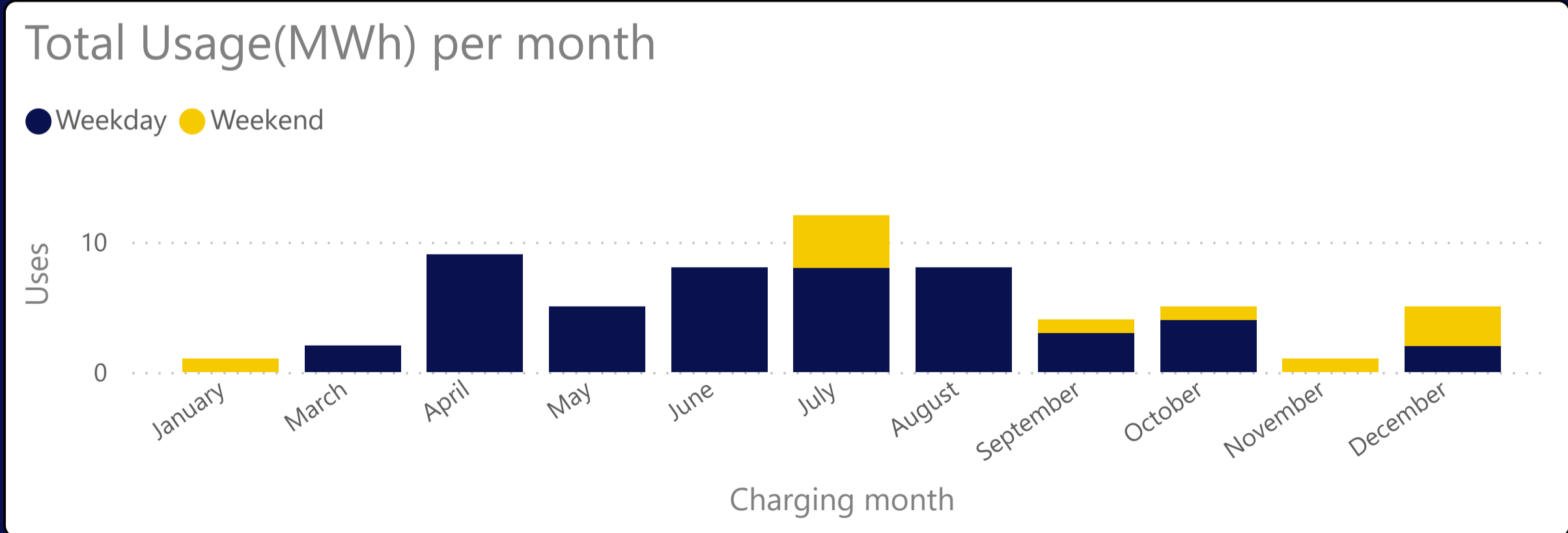
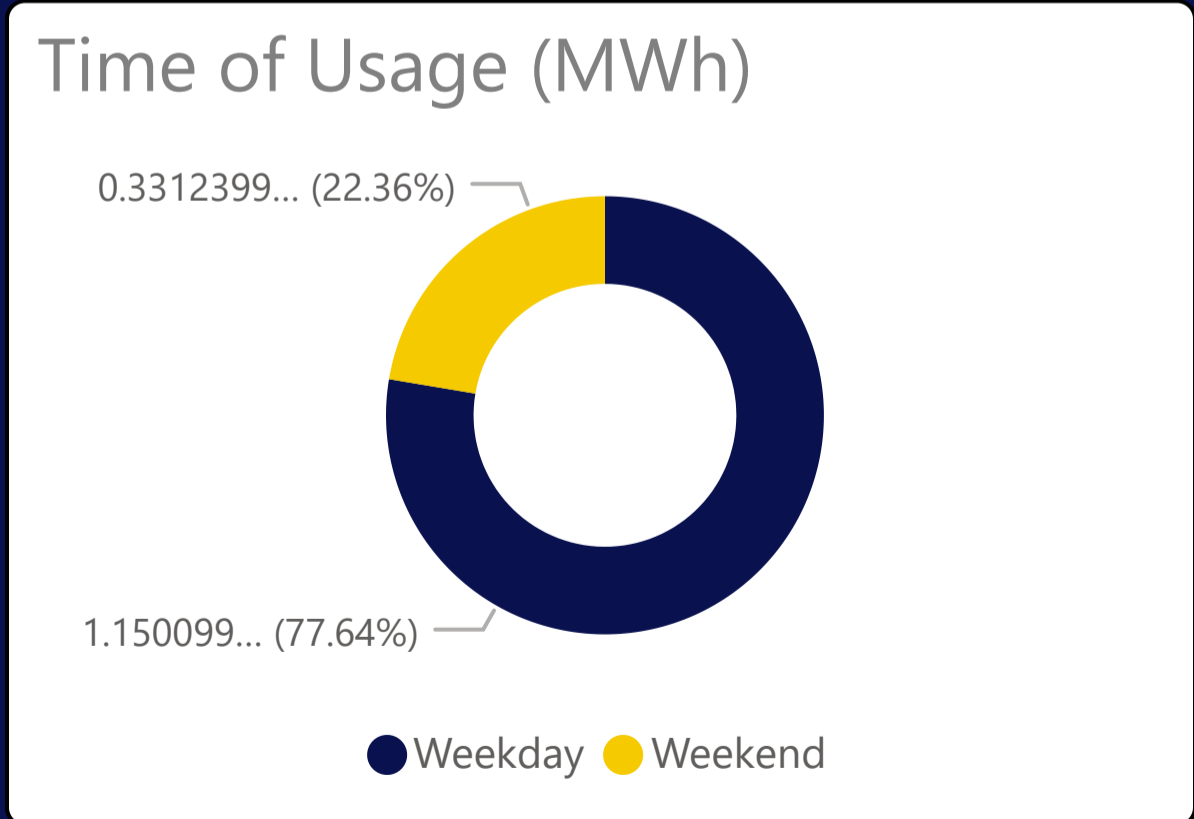
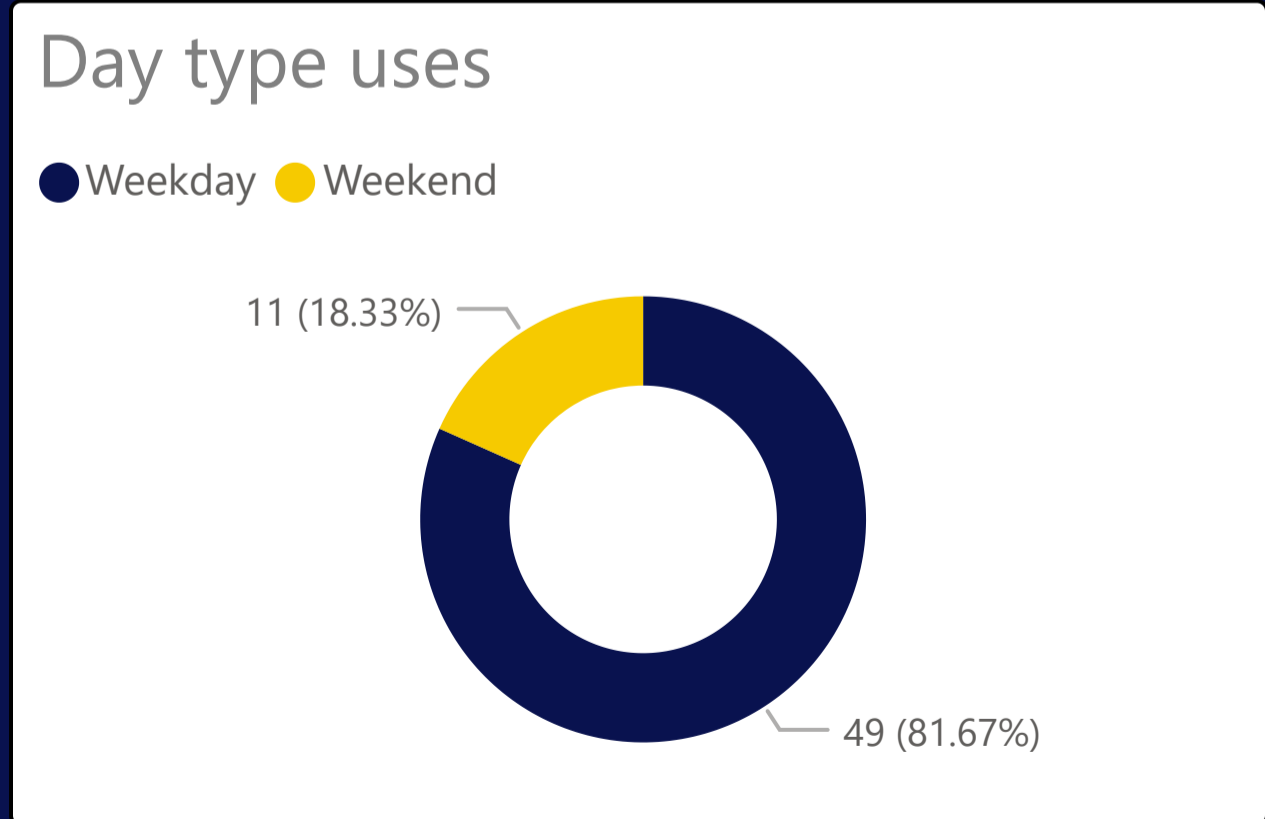
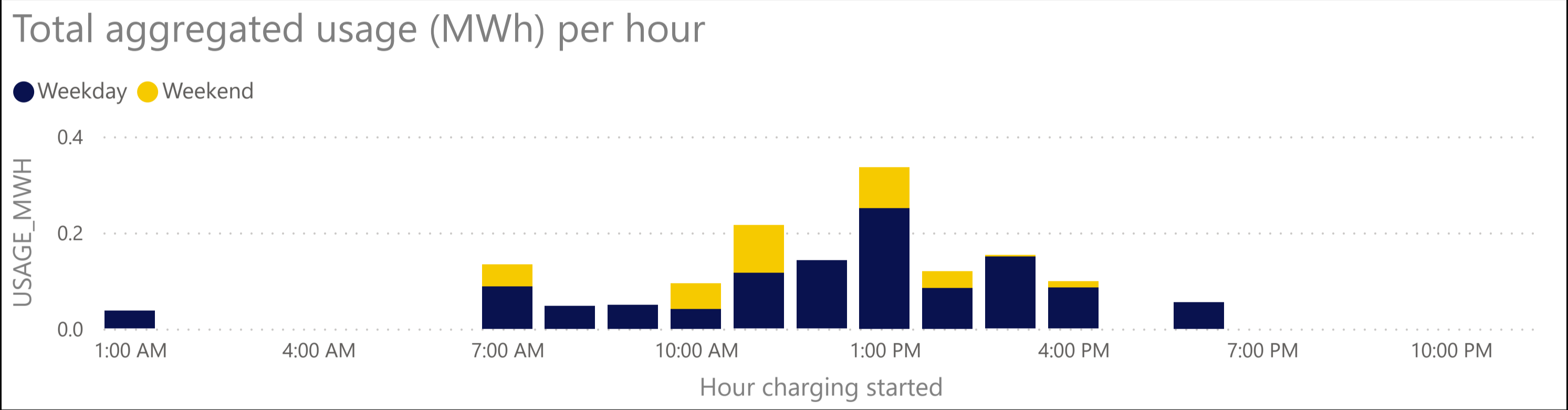


LOCATION	ADDRESS	STATION COUNT	SESSION COUNT	USAGE(MWH)	ABATED_CO2 (Tonnes)	COST	REVENUE
WA EV Network - Halls Creek Visitor Centre	7 Thomas Street, Halls Creek, WA, 6770	3	60	1.48	0.5	281.46	12.91

8/1/2024 2:24:00 PM
Location Start Date

97
Max Days Without Use

24.69
Mean Charge (kWh)

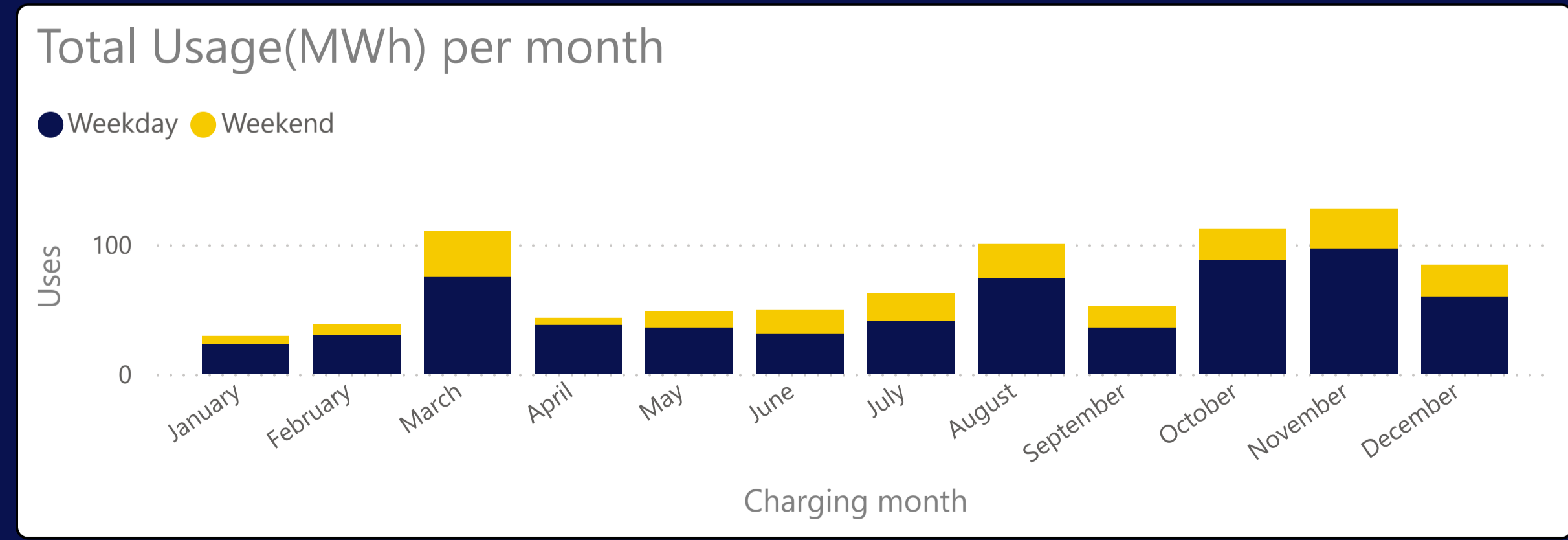
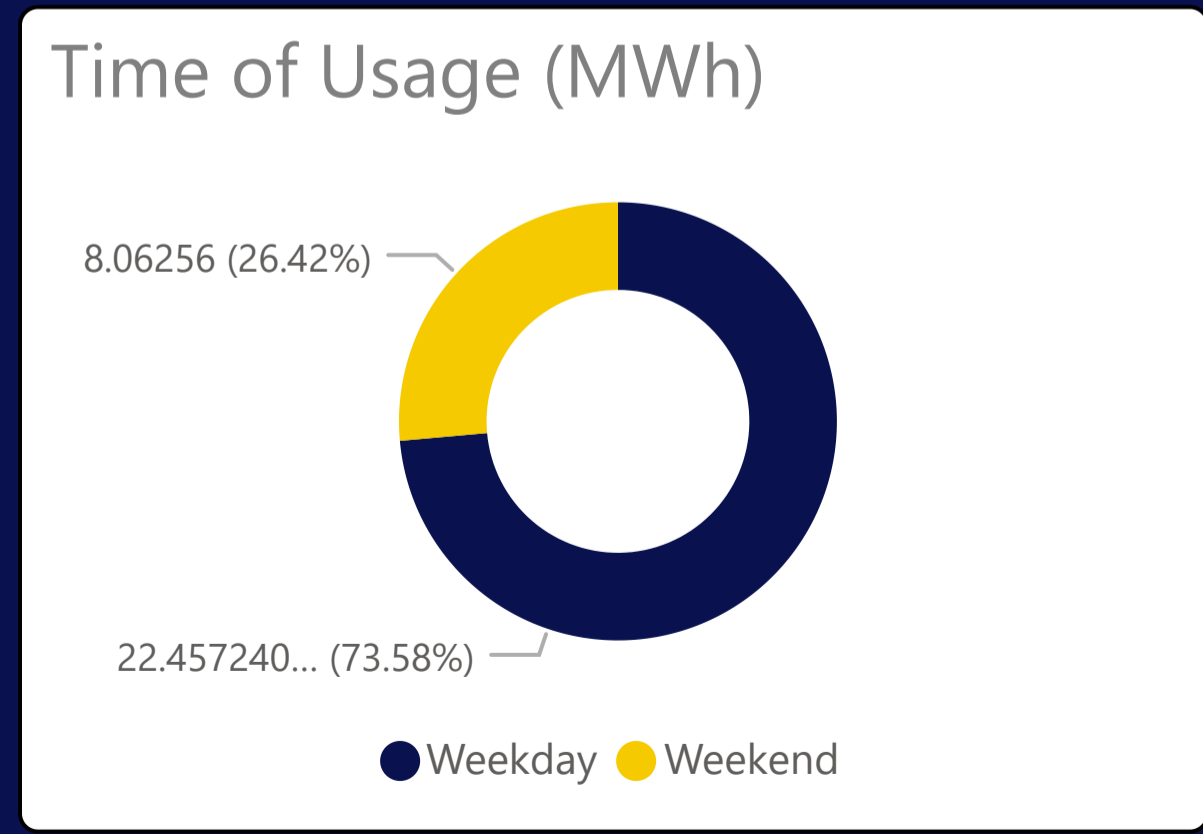
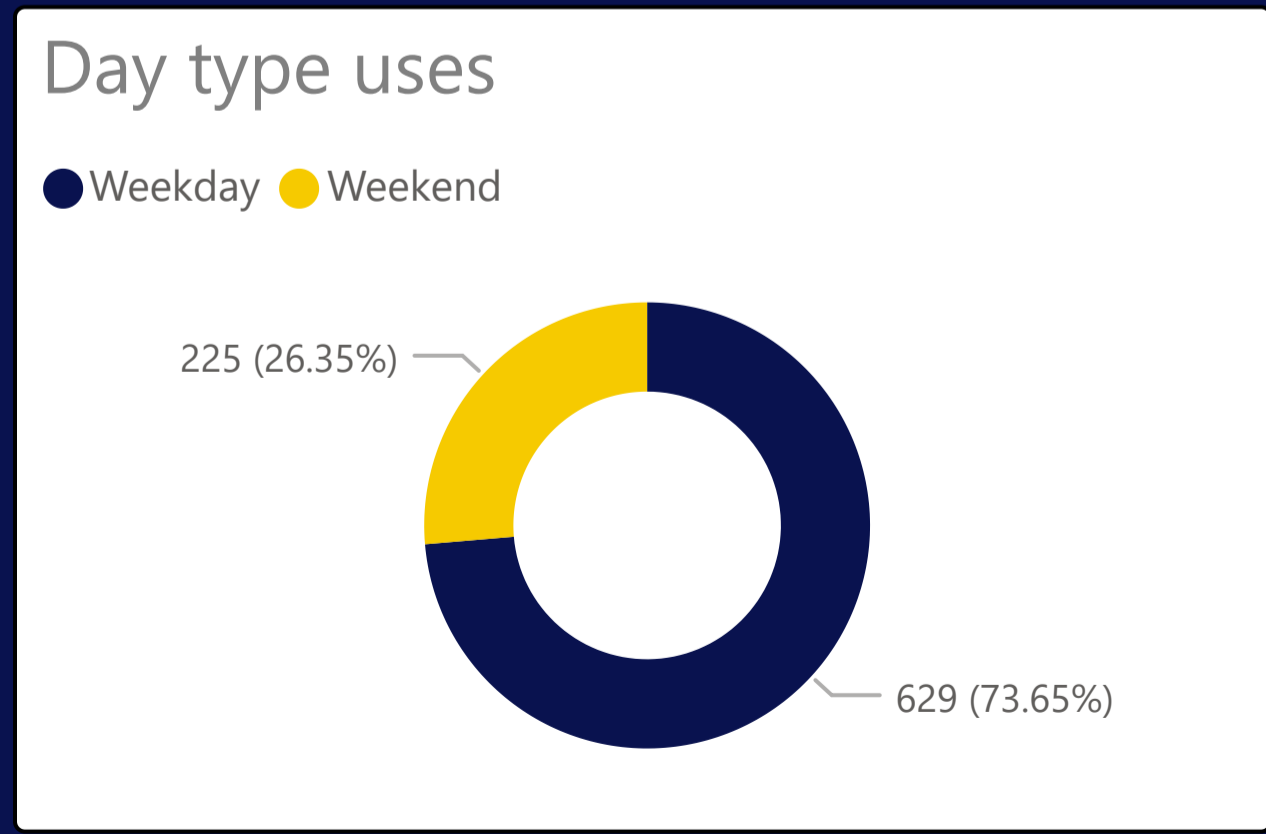
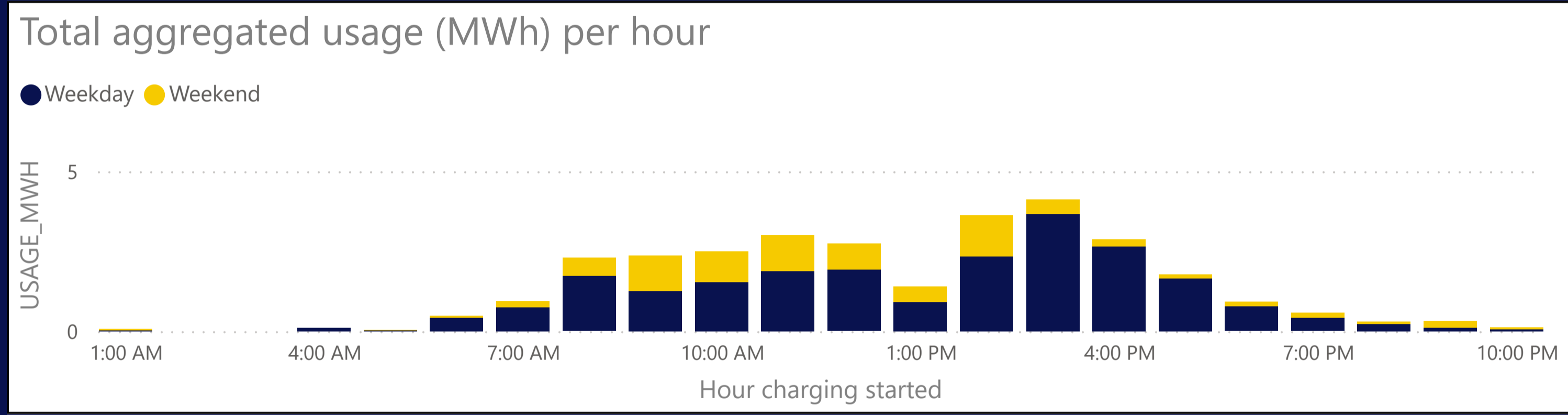


LOCATION	ADDRESS	STATION COUNT	SESSION COUNT	USAGE(MWH)	ABATED_CO2 (Tonnes)	COST	REVENUE
WA EV Network - Karratha Centro Car park	16 Sharpe Avenue, Karratha, WA, 6714	3	854	30.52	11.0	5,798.78	17,631.59

8/2/2024 5:01:00 PM
Location Start Date

65
Max Days Without Use

35.74
Mean Charge (kWh)

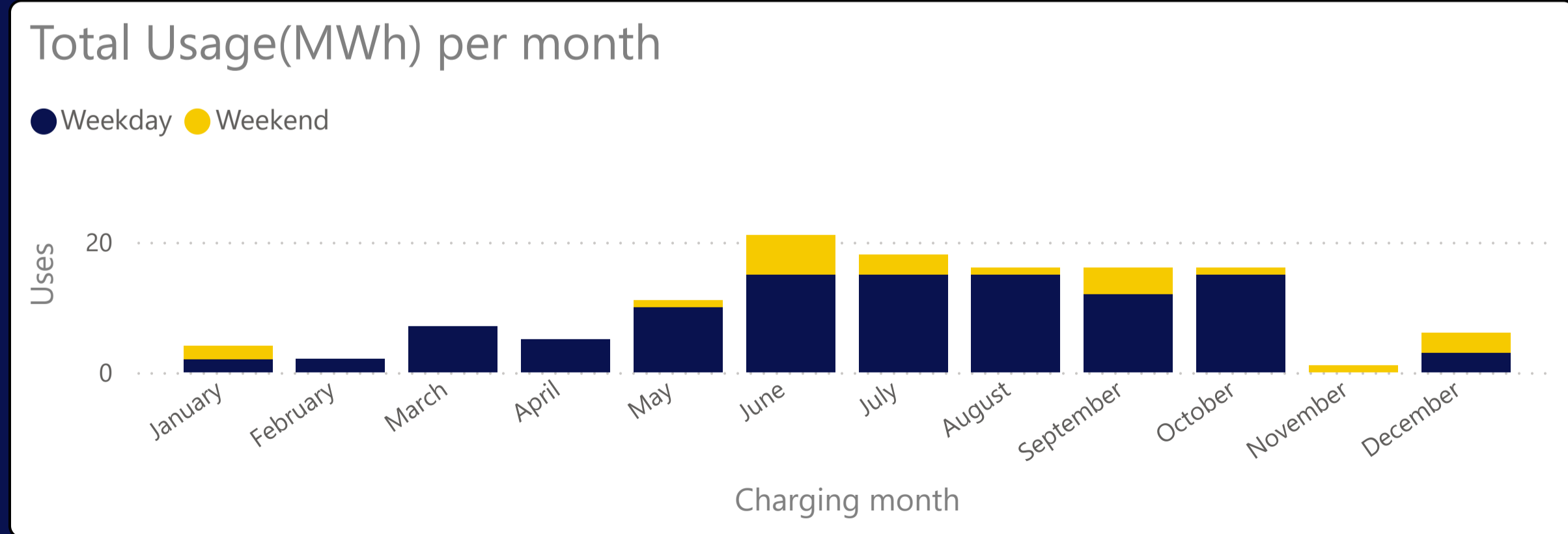
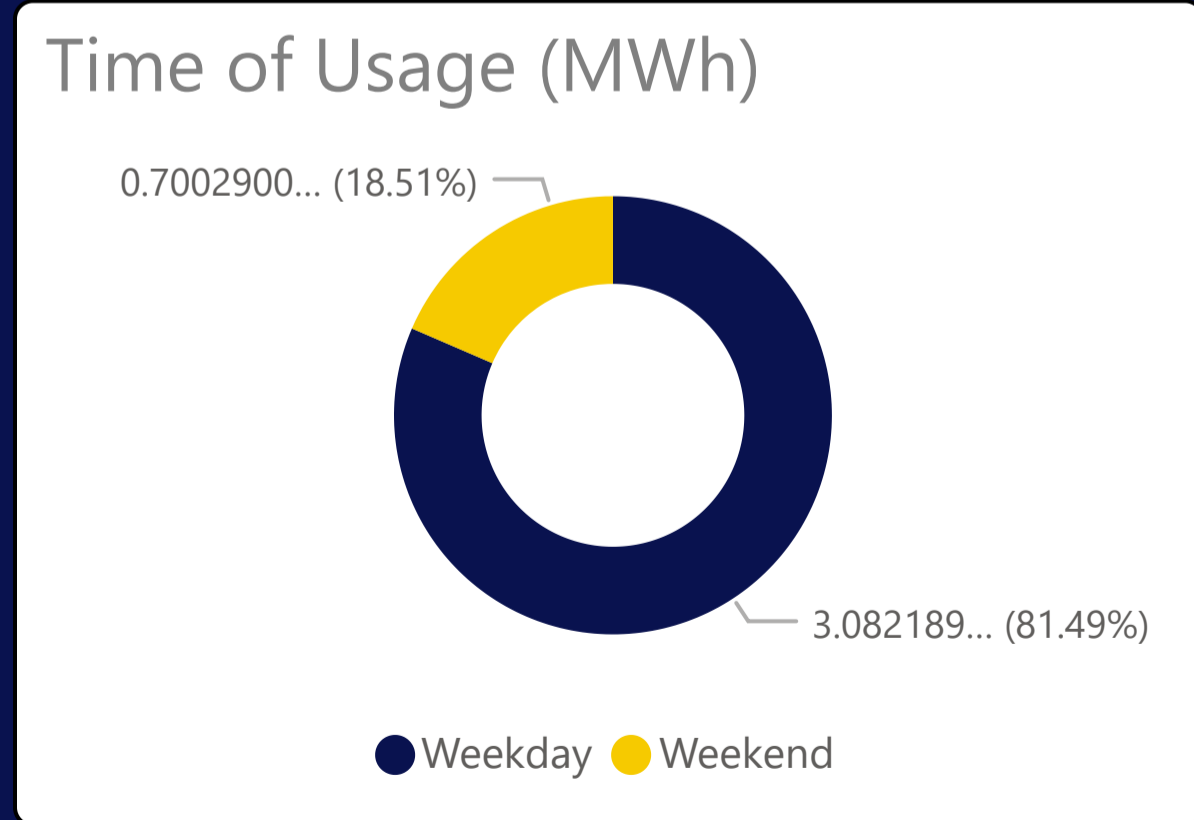
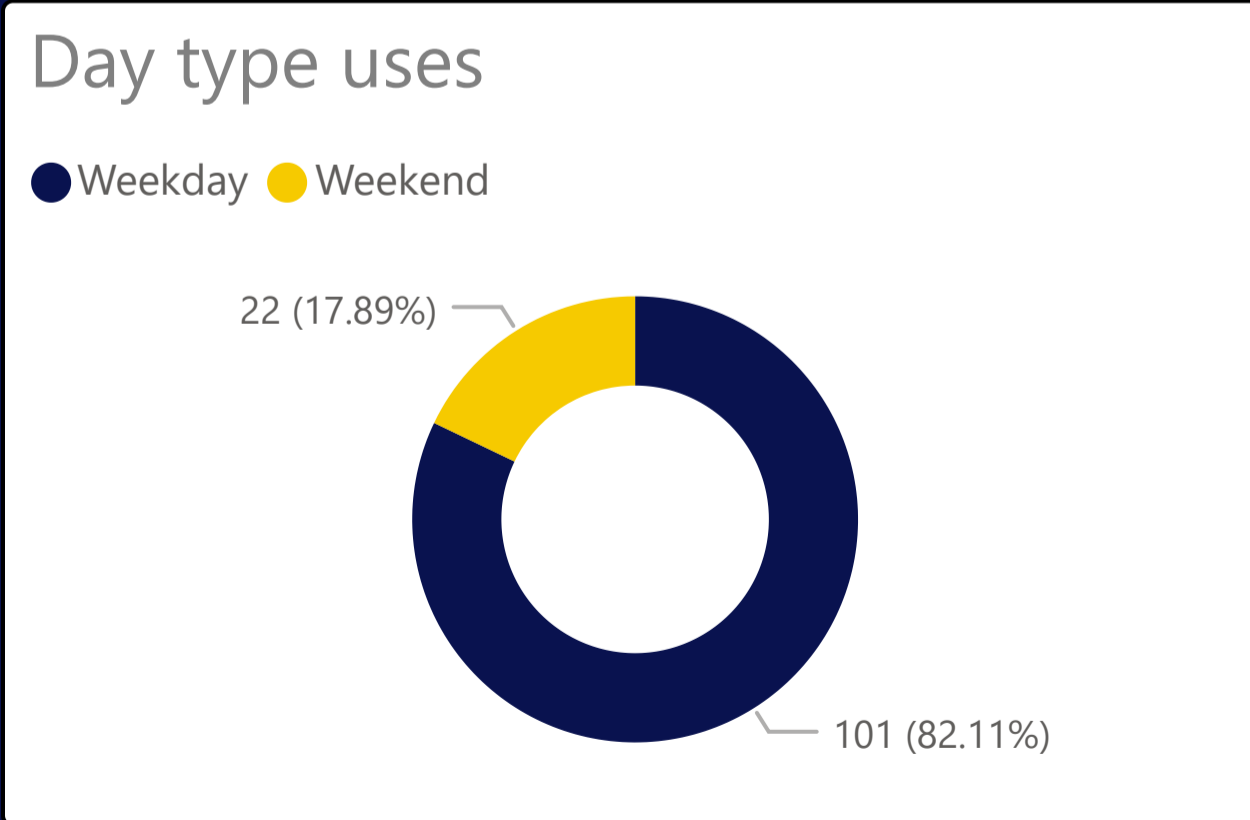
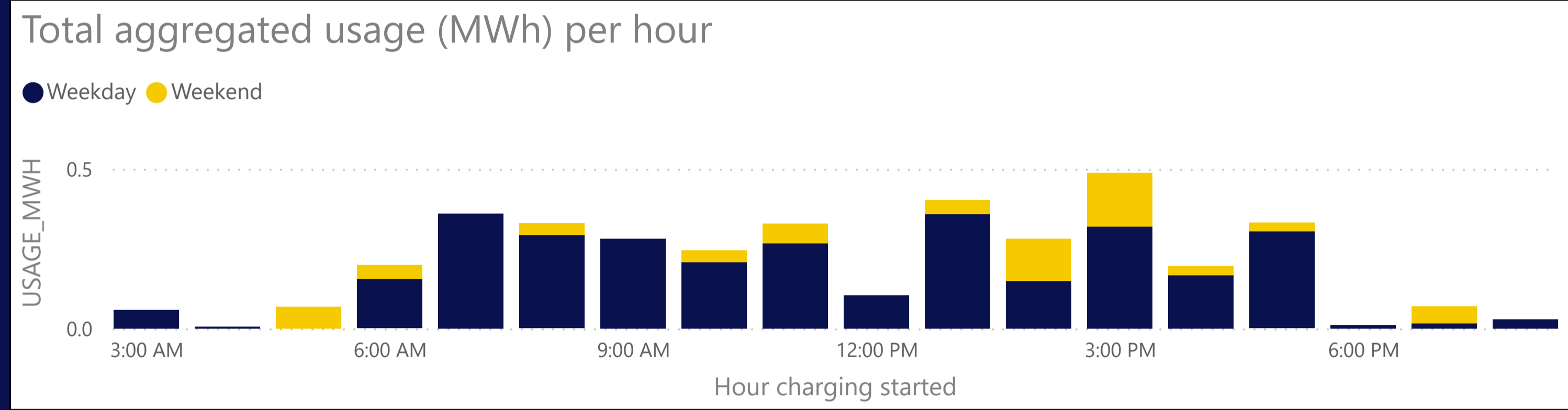


LOCATION	ADDRESS	STATION COUNT	SESSION COUNT	USAGE(MWH)	ABATED_CO2 (Tonnes)	COST	REVENUE
WA EV Network - Kununurra HP Depot	1 Messmate Way, Kununurra, WA, 6743	2	123	3.78	1.3	718.64	1,960.08

8/1/2024 6:53:00 AM
Location Start Date

94
Max Days Without Use

30.75
Mean Charge (kWh)

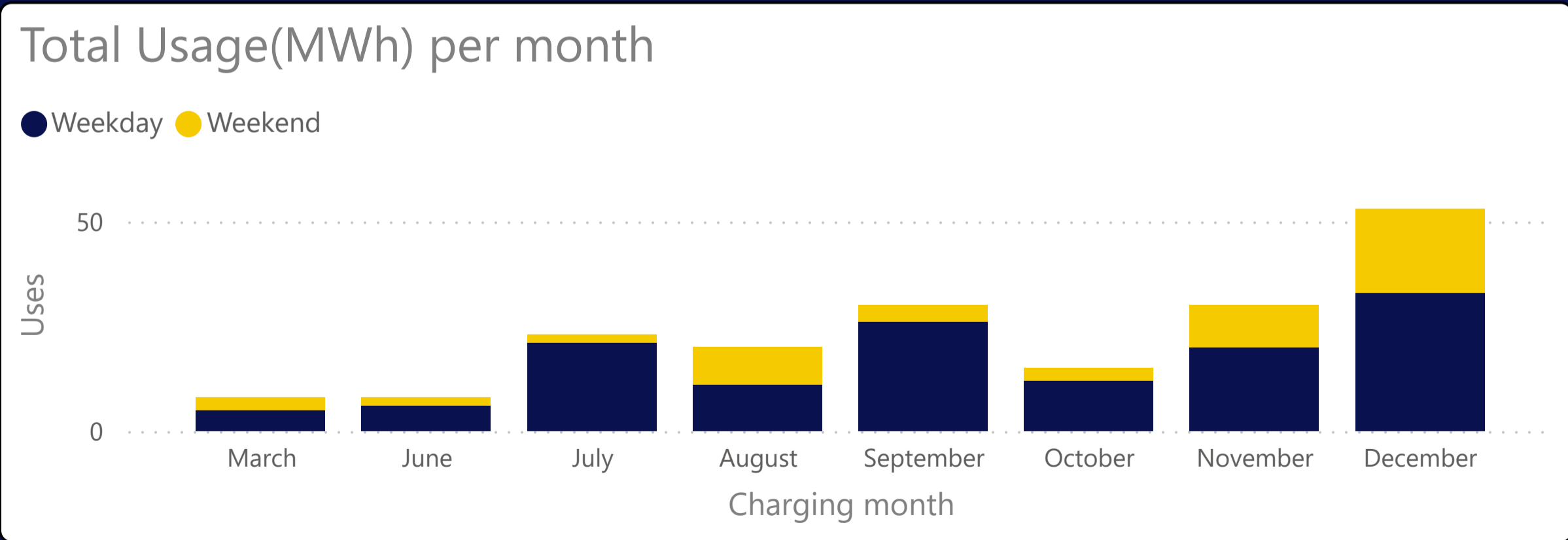
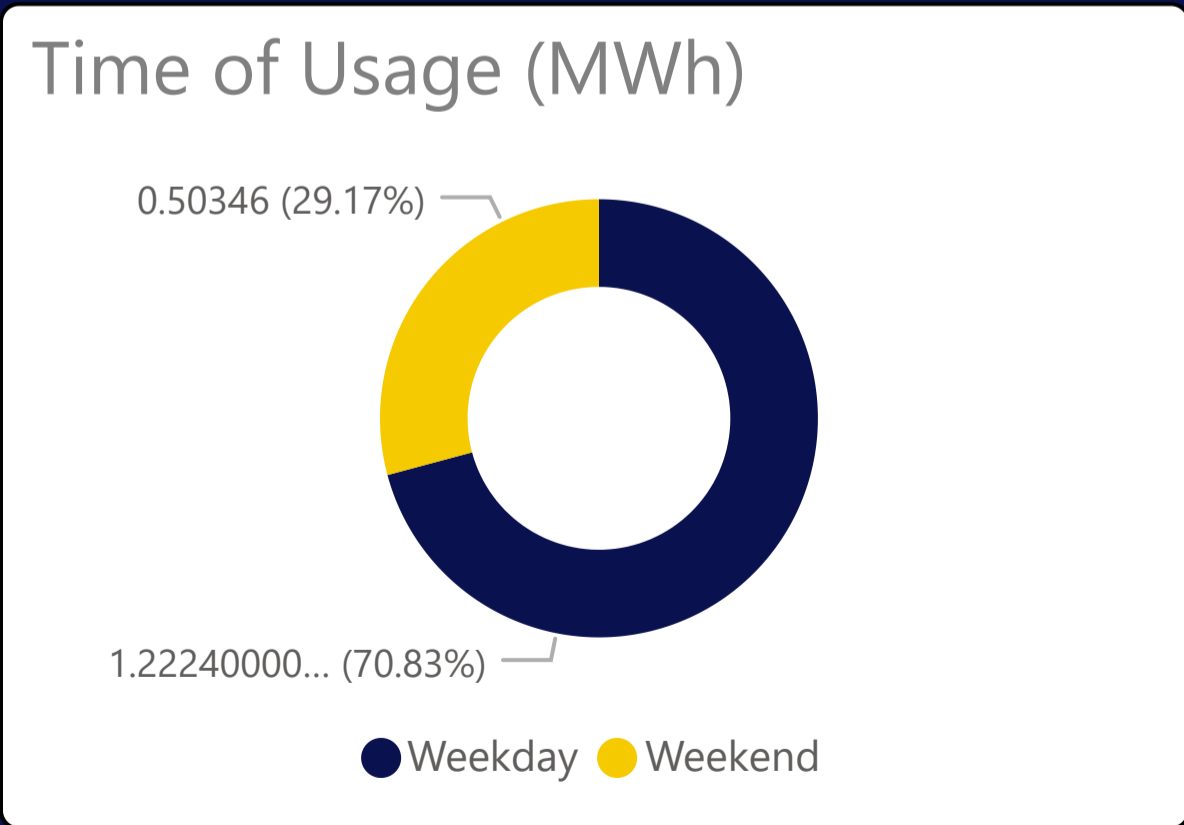
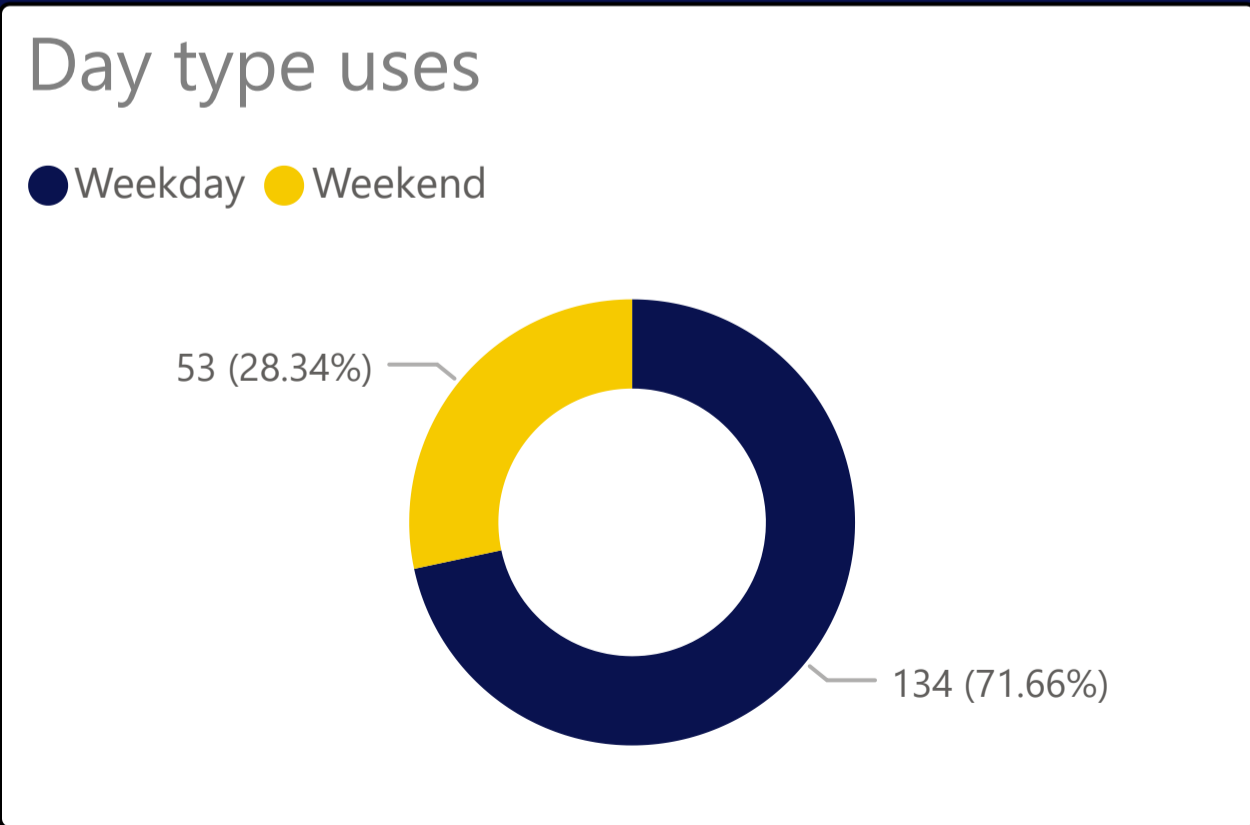
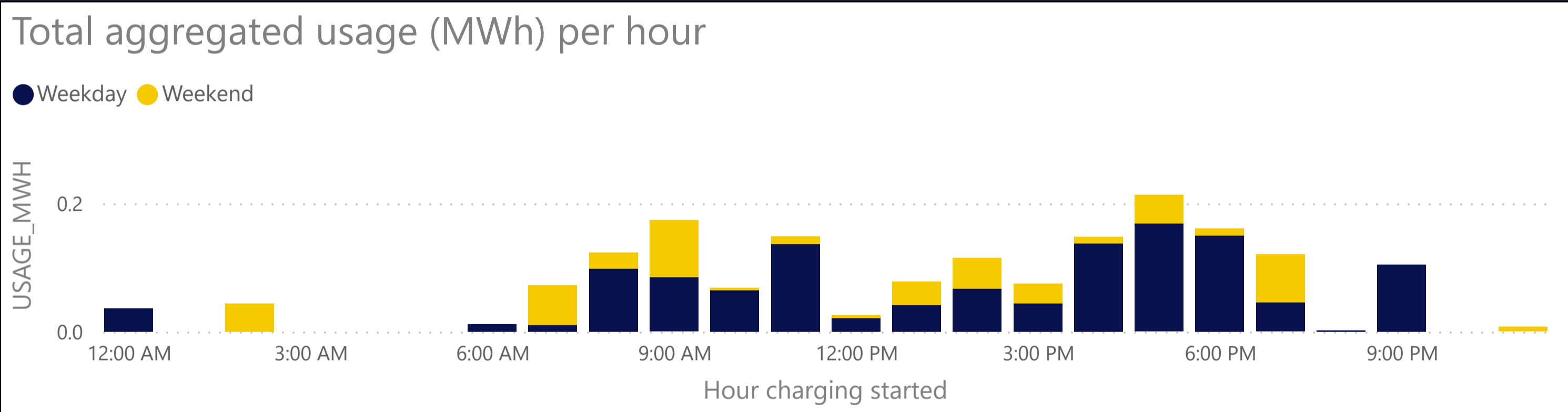


LOCATION	ADDRESS	STATION COUNT	SESSION COUNT	USAGE(MWH)	ABATED_CO2 (Tonnes)	COST	REVENUE
WA EV Network - Madura Roadhouse	Lot 11, Madura, WA, 6443	2	187	1.73	0.7	327.91	868.10

6/20/2025 11:11:00 AM
Location Start Date

60
Max Days Without Use

9.23
Mean Charge (kWh)

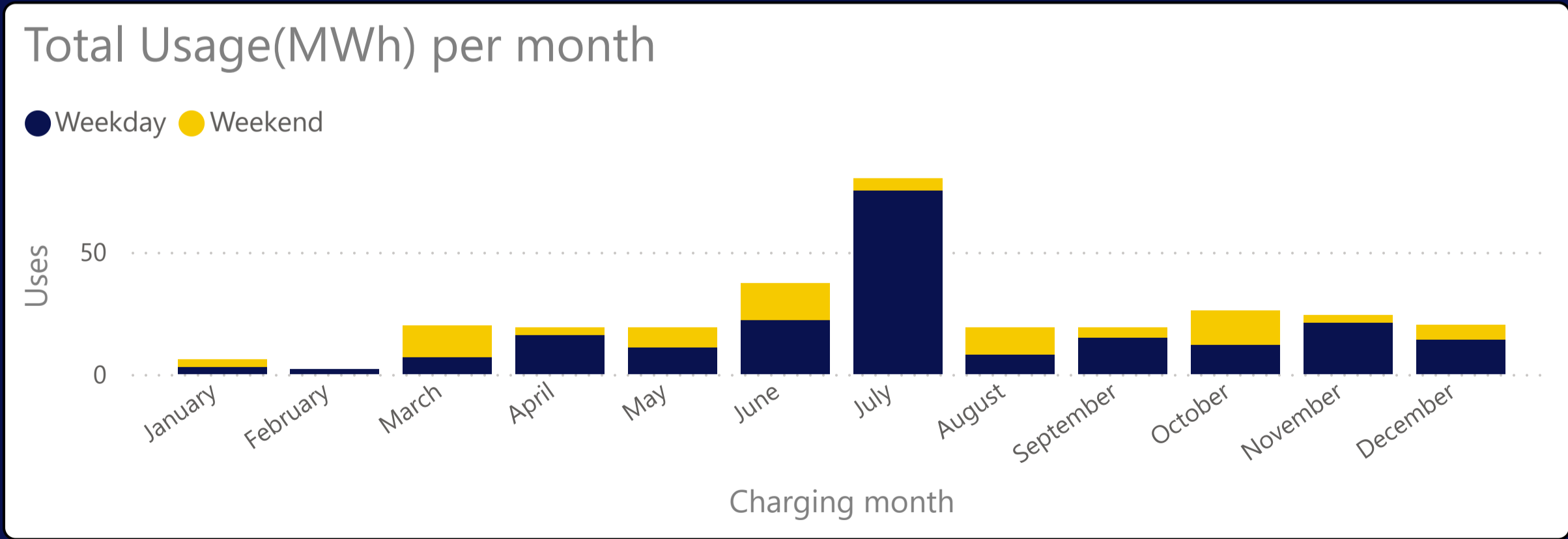
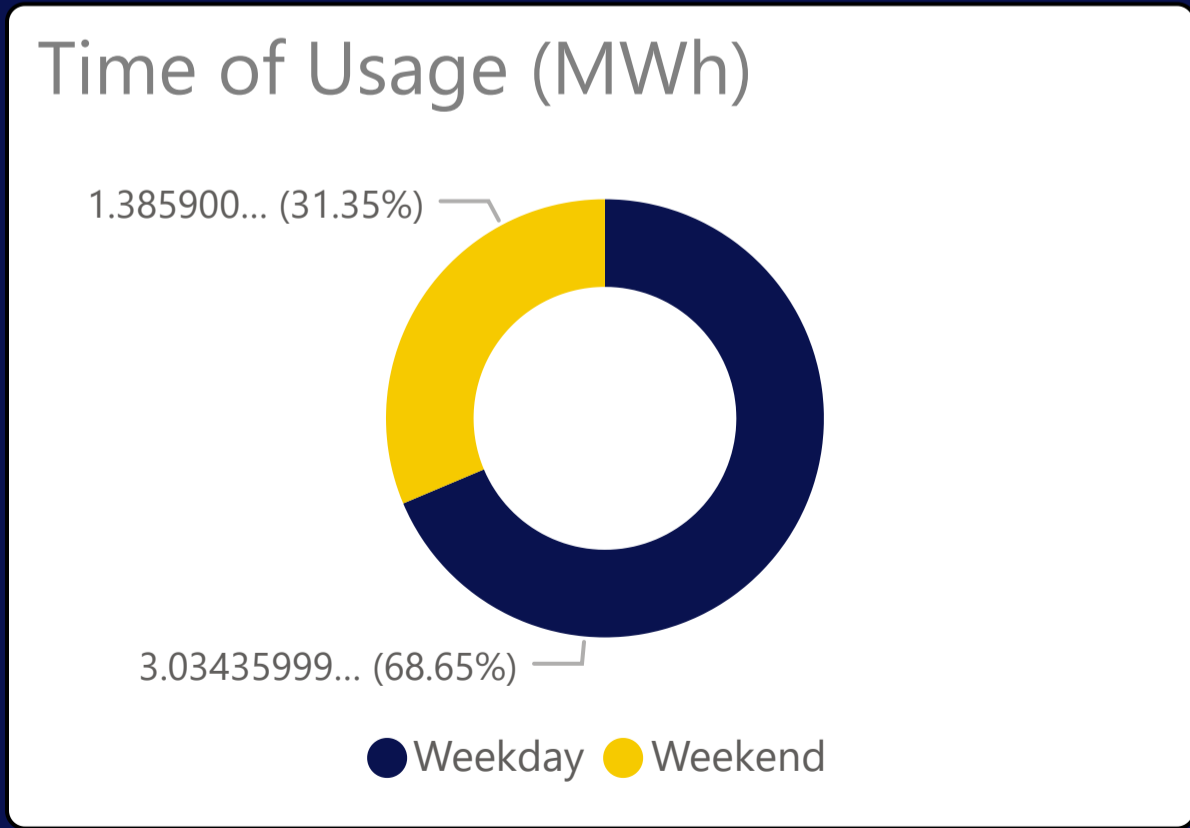
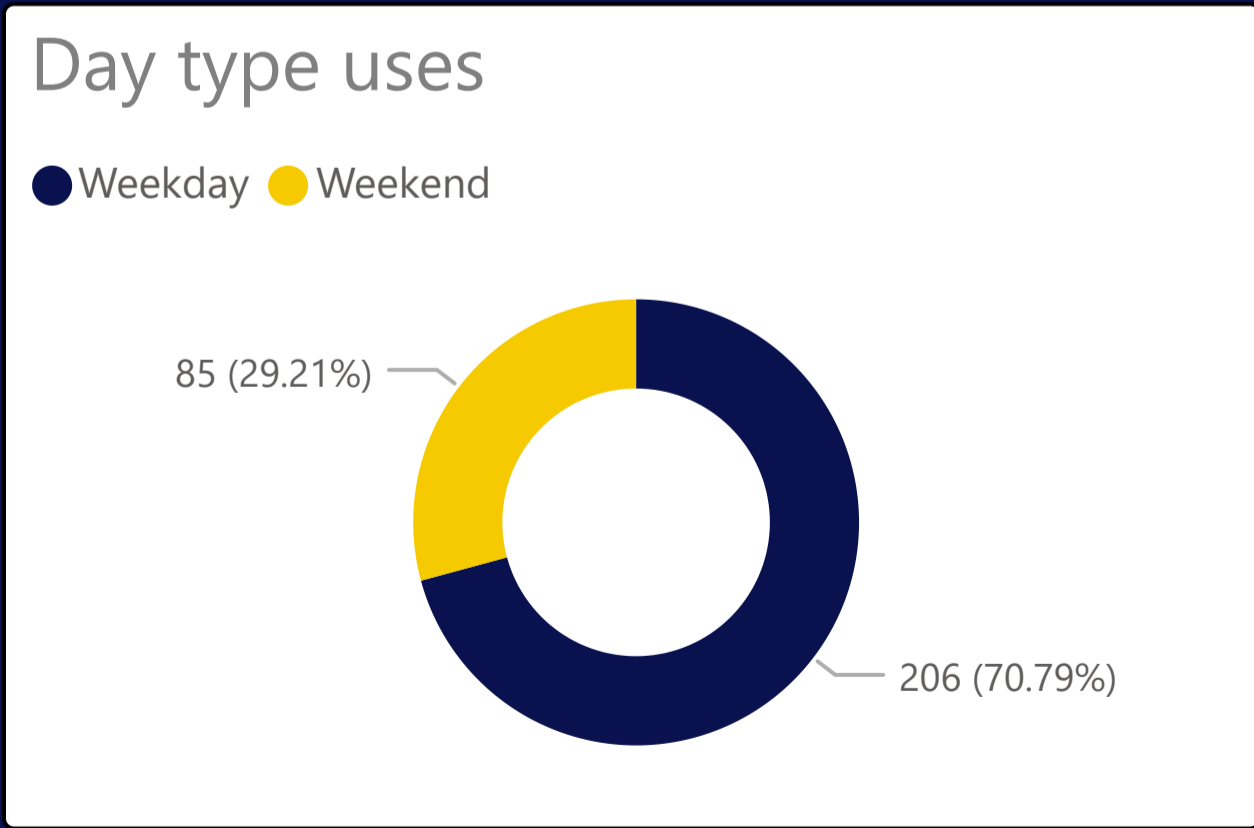
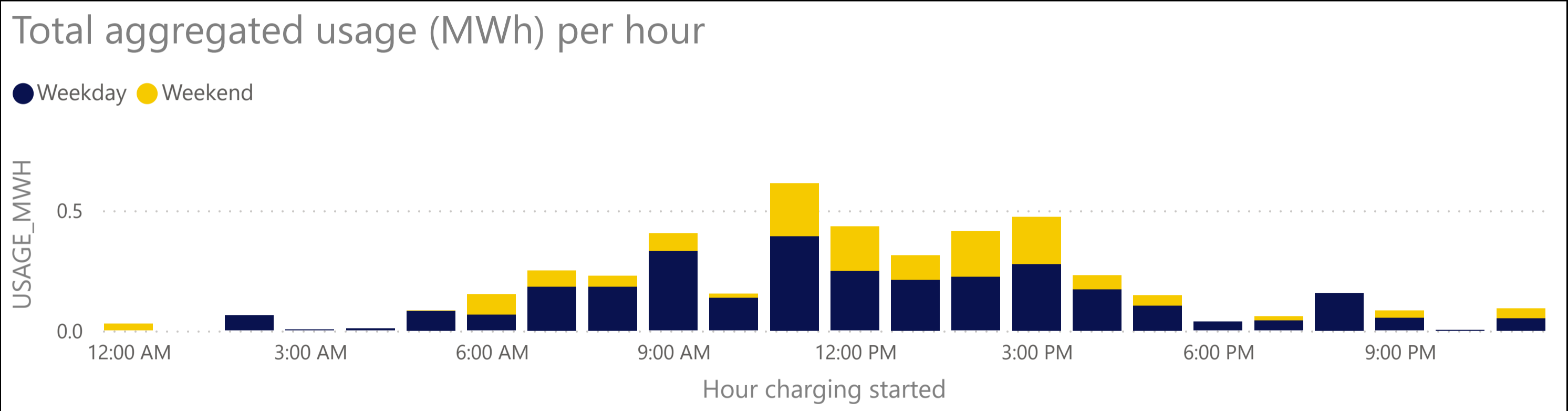


LOCATION	ADDRESS	STATION COUNT	SESSION COUNT	USAGE(MWH)	ABATED_CO2 (Tonnes)	COST	REVENUE
WA EV Network - Minilya Exmouth Turn Off	North West Coastal Highway, Carnarvon, WA, 6701	4	291	4.42	1.5	839.87	2,515.18

10/8/2024 3:51:00 PM
Location Start Date

78
Max Days Without Use

15.19
Mean Charge (kWh)

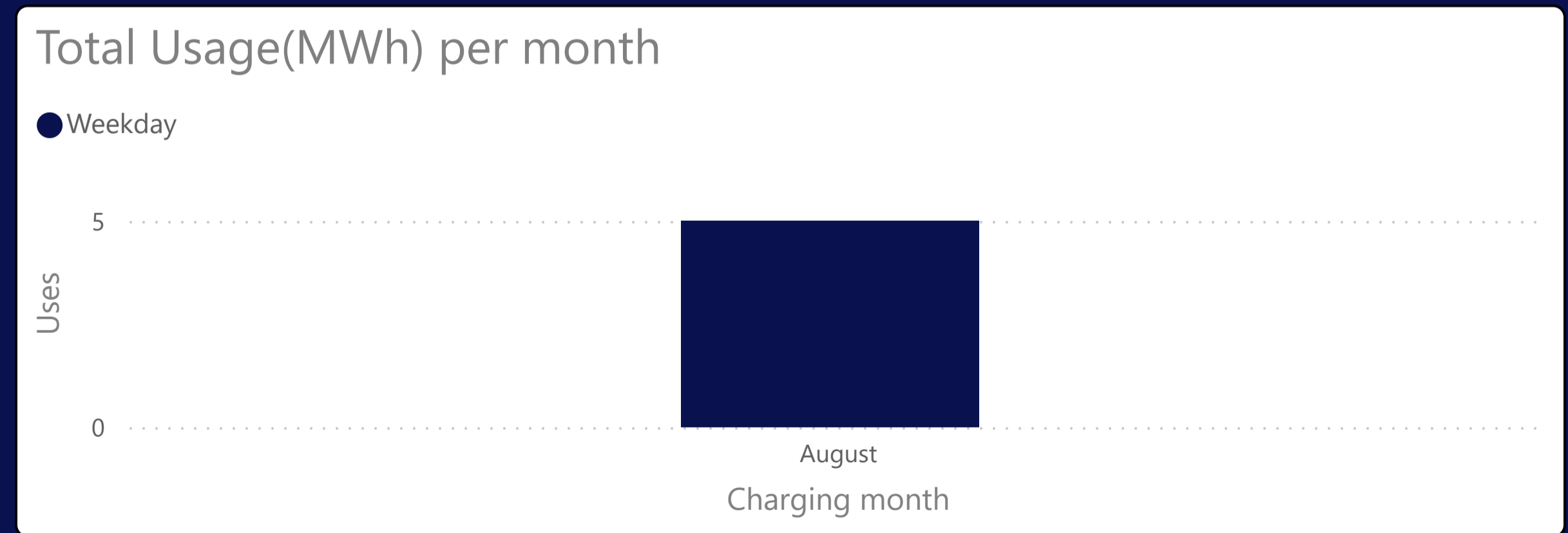
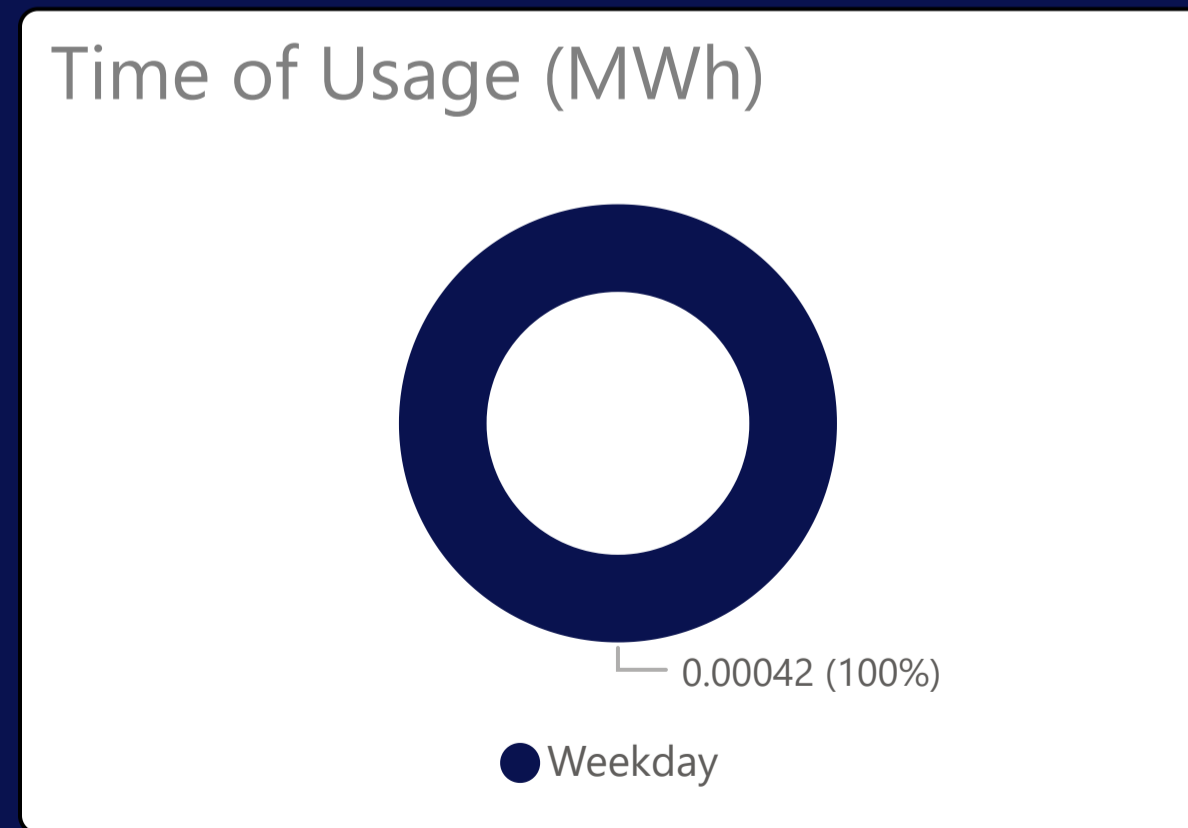
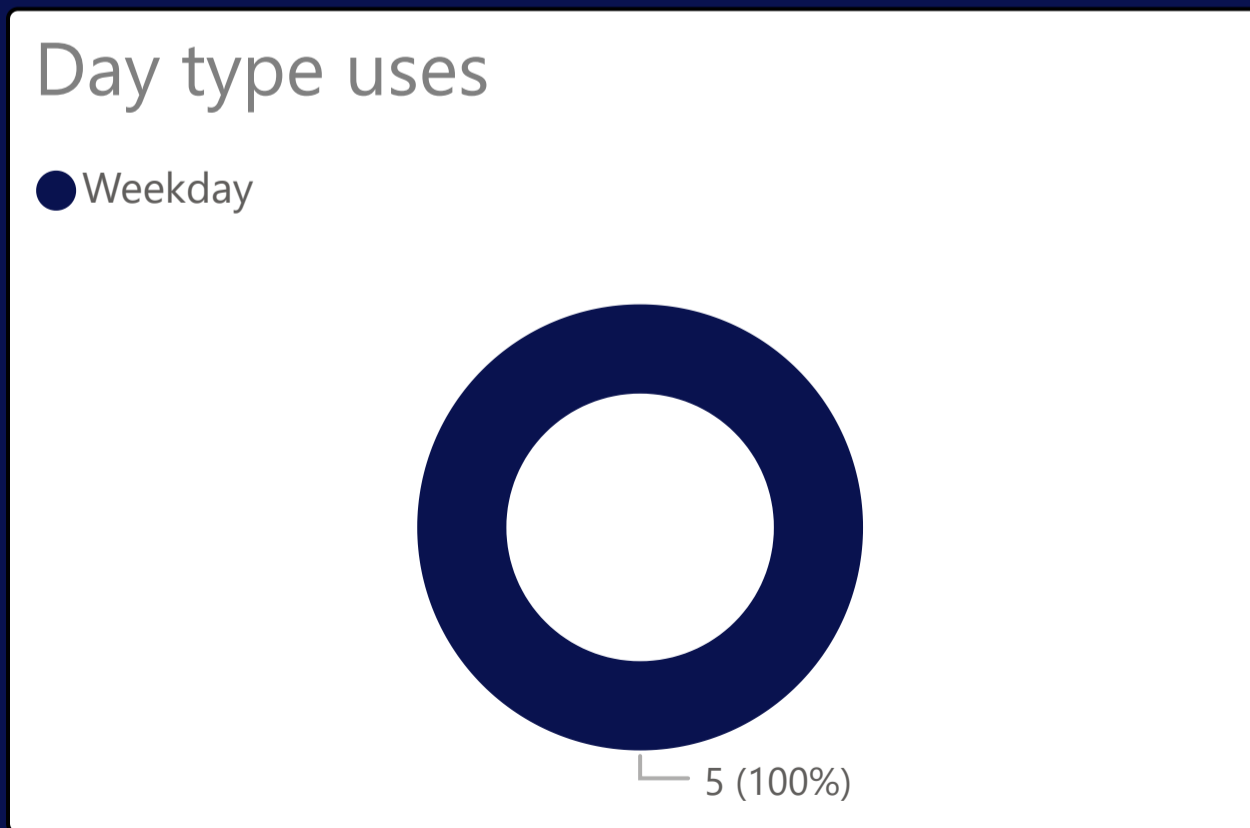
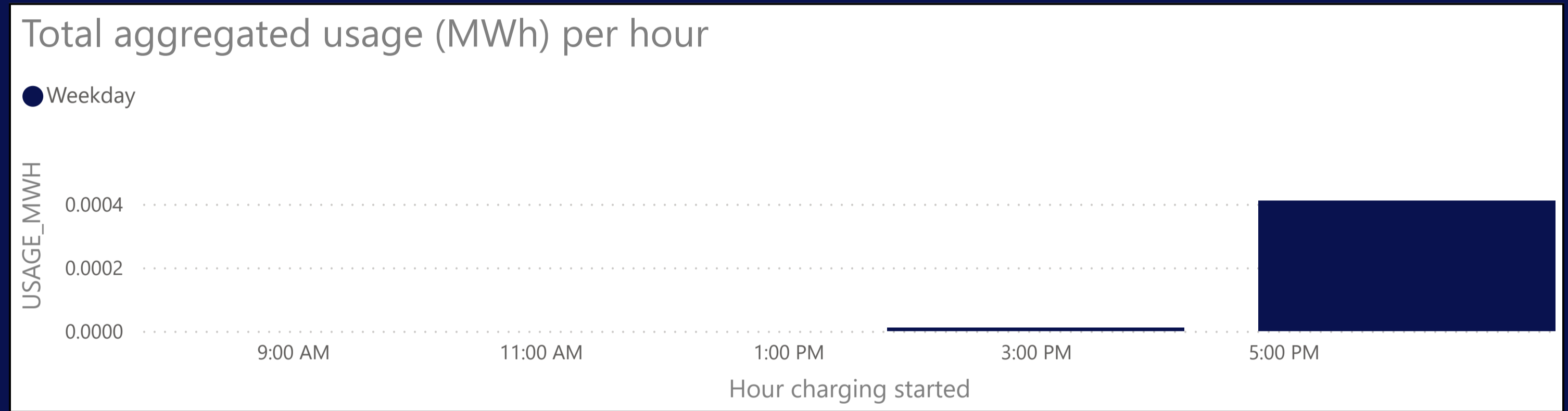


LOCATION	ADDRESS	STATION COUNT	SESSION COUNT	USAGE(MWH)	ABATED_CO2 (Tonnes)	COST	REVENUE
WA EV Network - Minglyra Bridge Roadhouse	North West Coastal Highway, Carnarvon, WA, 6701	2	5	0.00	0.0	0.08	0.00

8/5/2024 6:00:00 PM
Location Start Date

17
Max Days Without Use

0.08
Mean Charge (kWh)

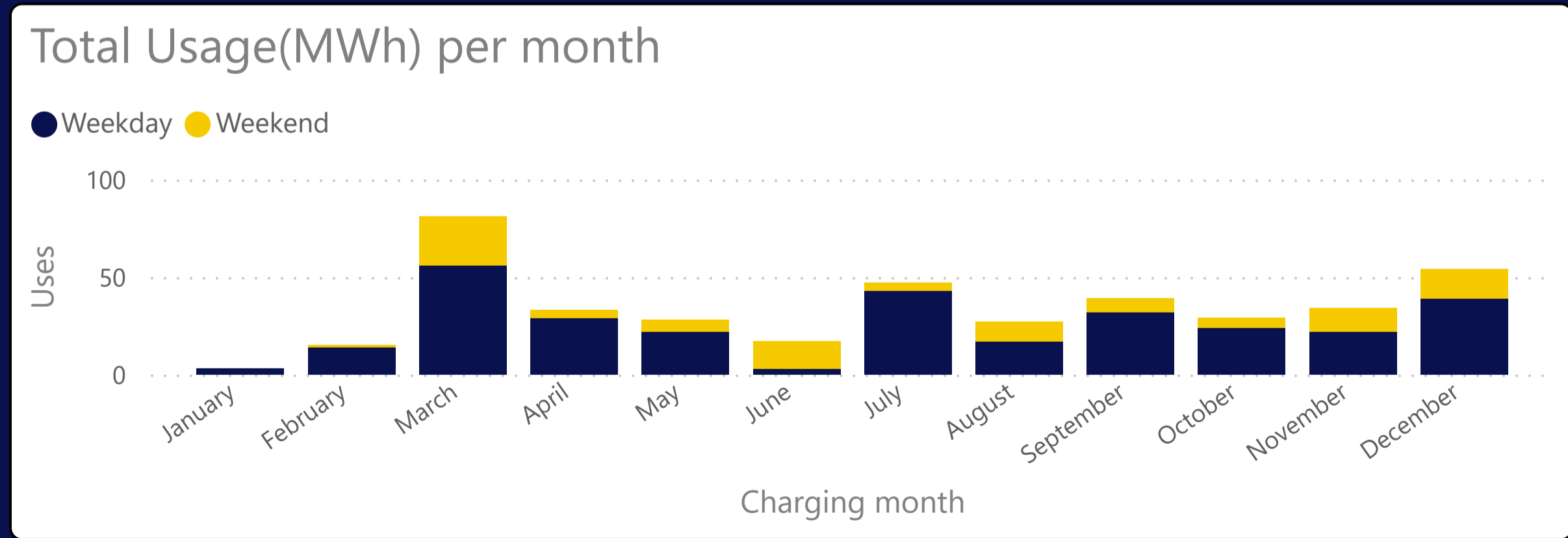
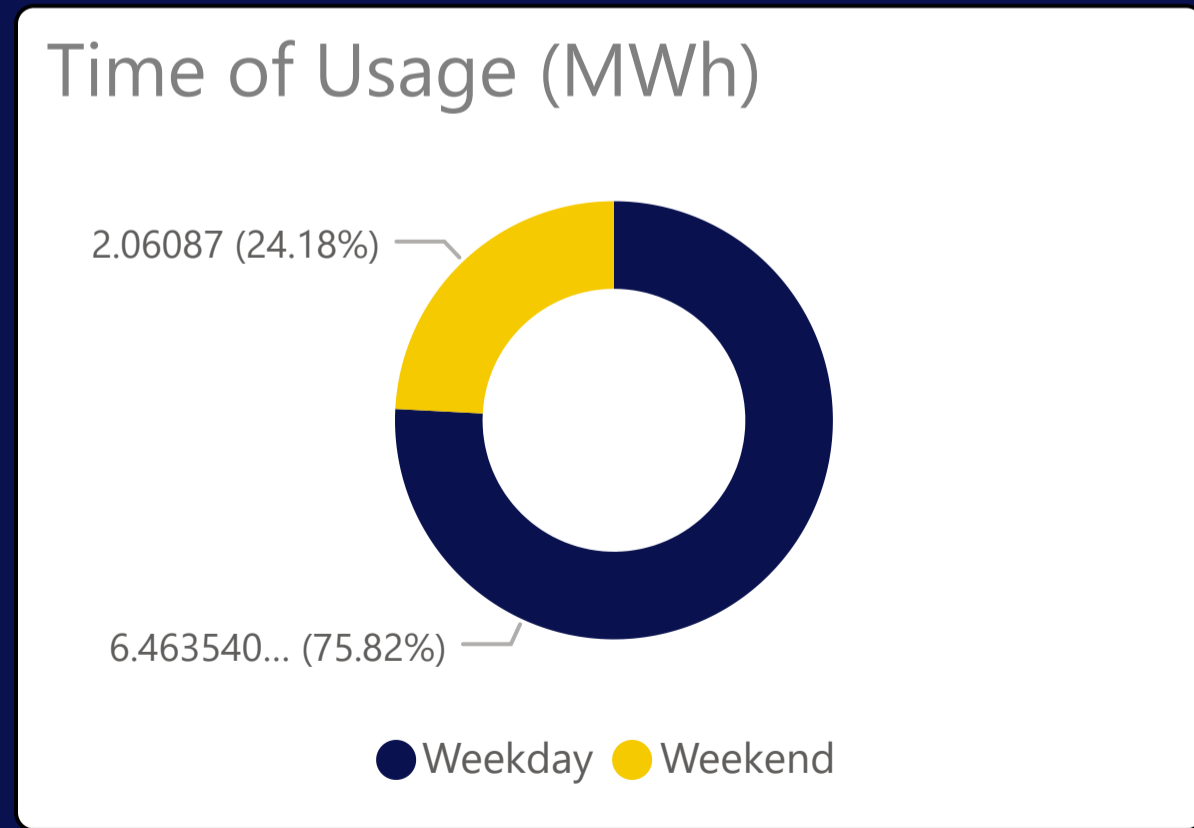
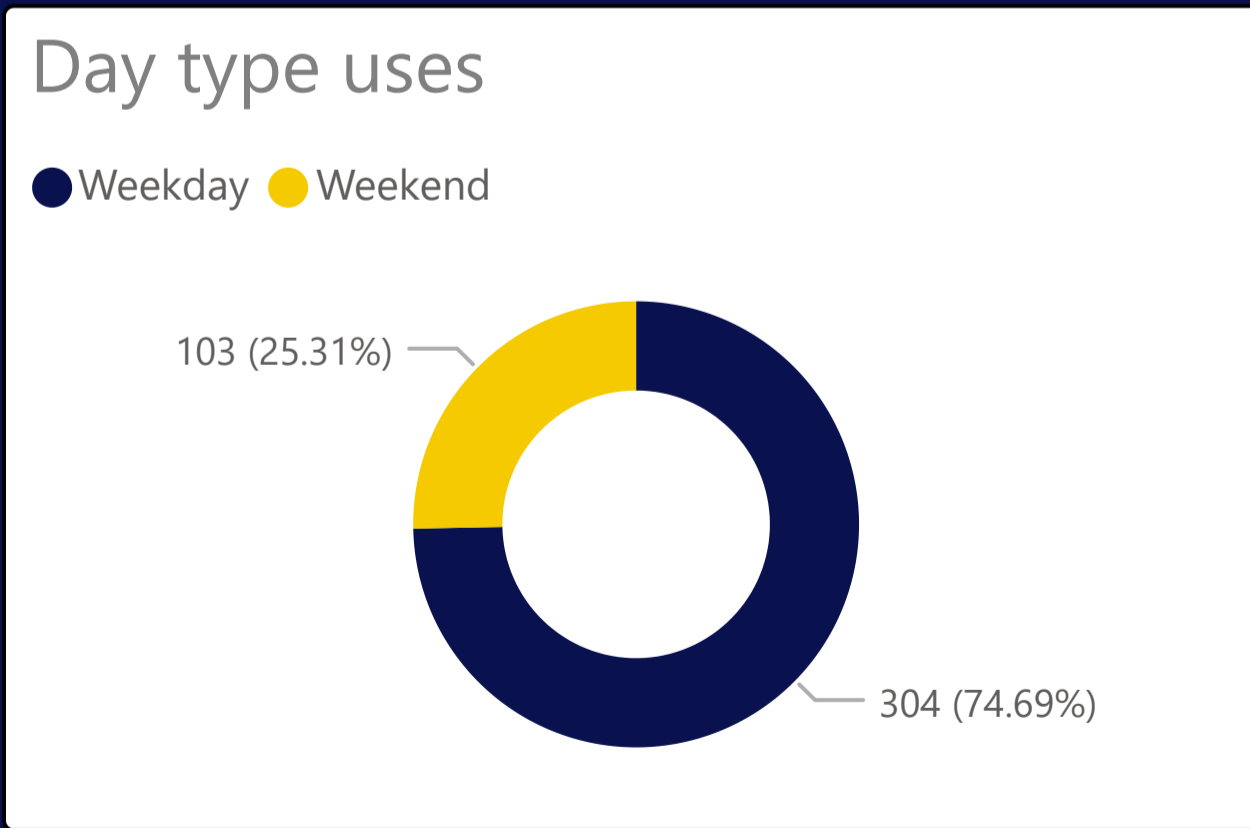
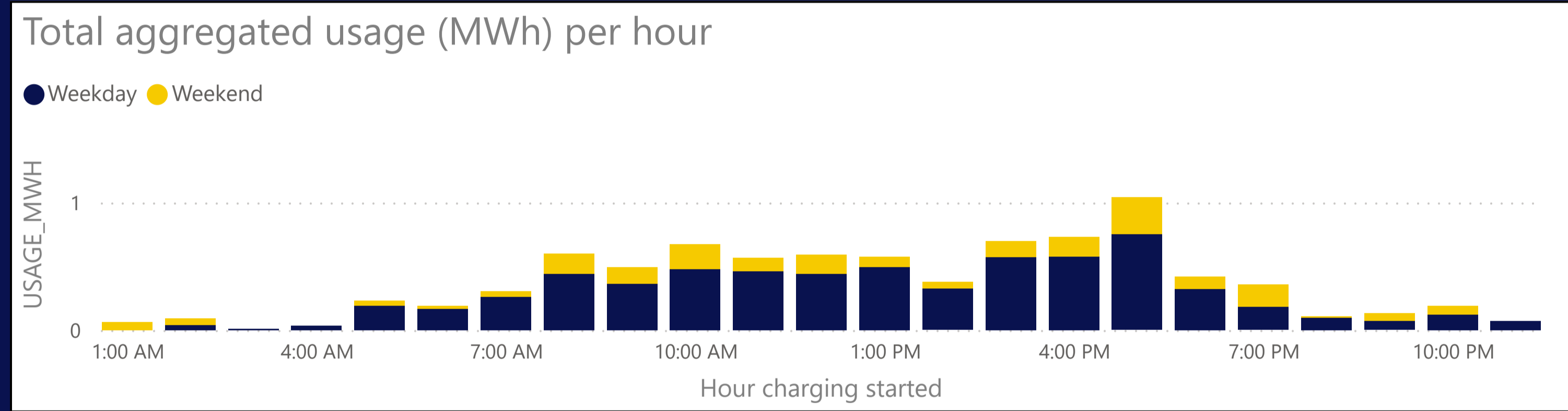


LOCATION	ADDRESS	STATION COUNT	SESSION COUNT	USAGE(MWH)	ABATED_CO2 (Tonnes)	COST	REVENUE
WA EV Network - Mundrabilla	Eyre Highway, Mundrabilla, WA, 6443	2	407	8.52	3.1	1,619.74	4,875.38

1/28/2025 4:23:00 PM
Location Start Date

62
Max Days Without Use

20.94
Mean Charge (kWh)

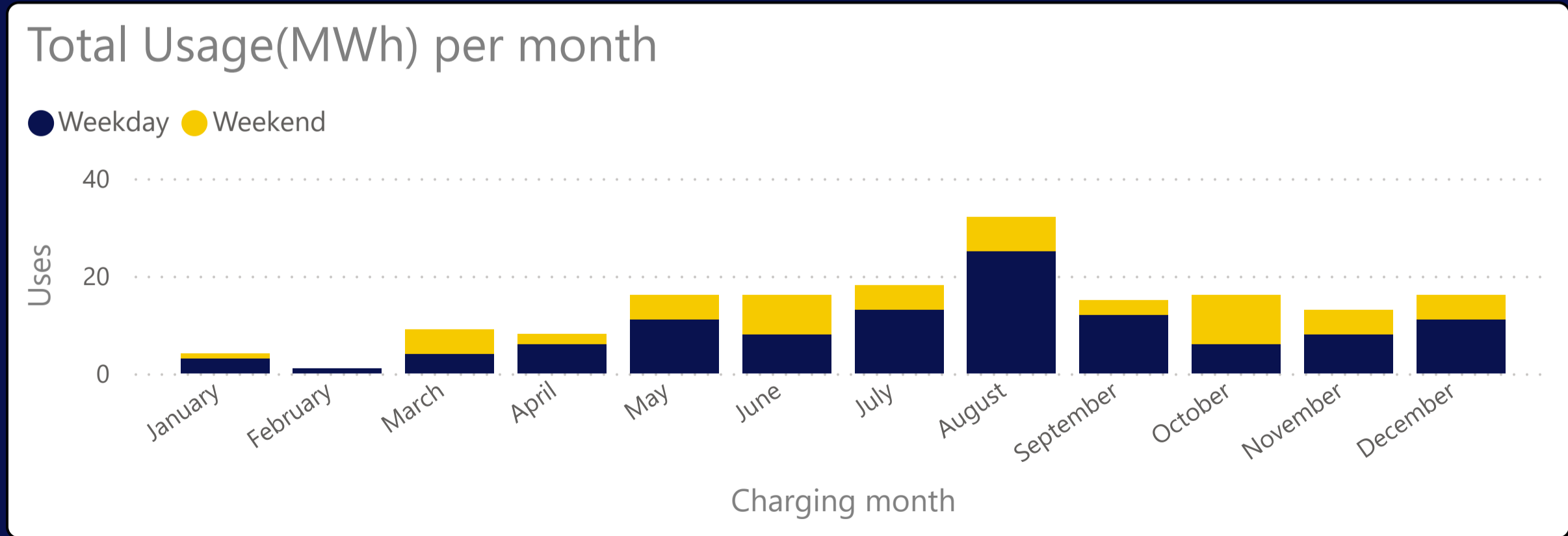
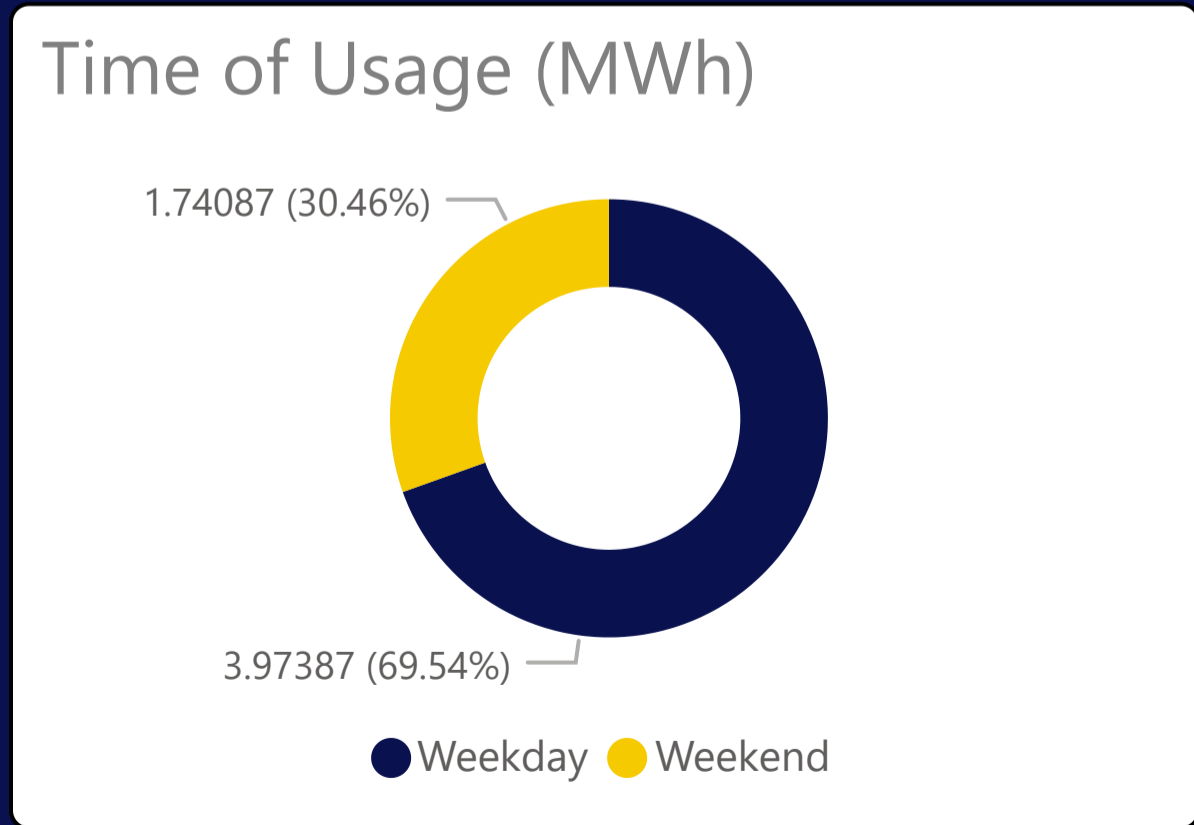
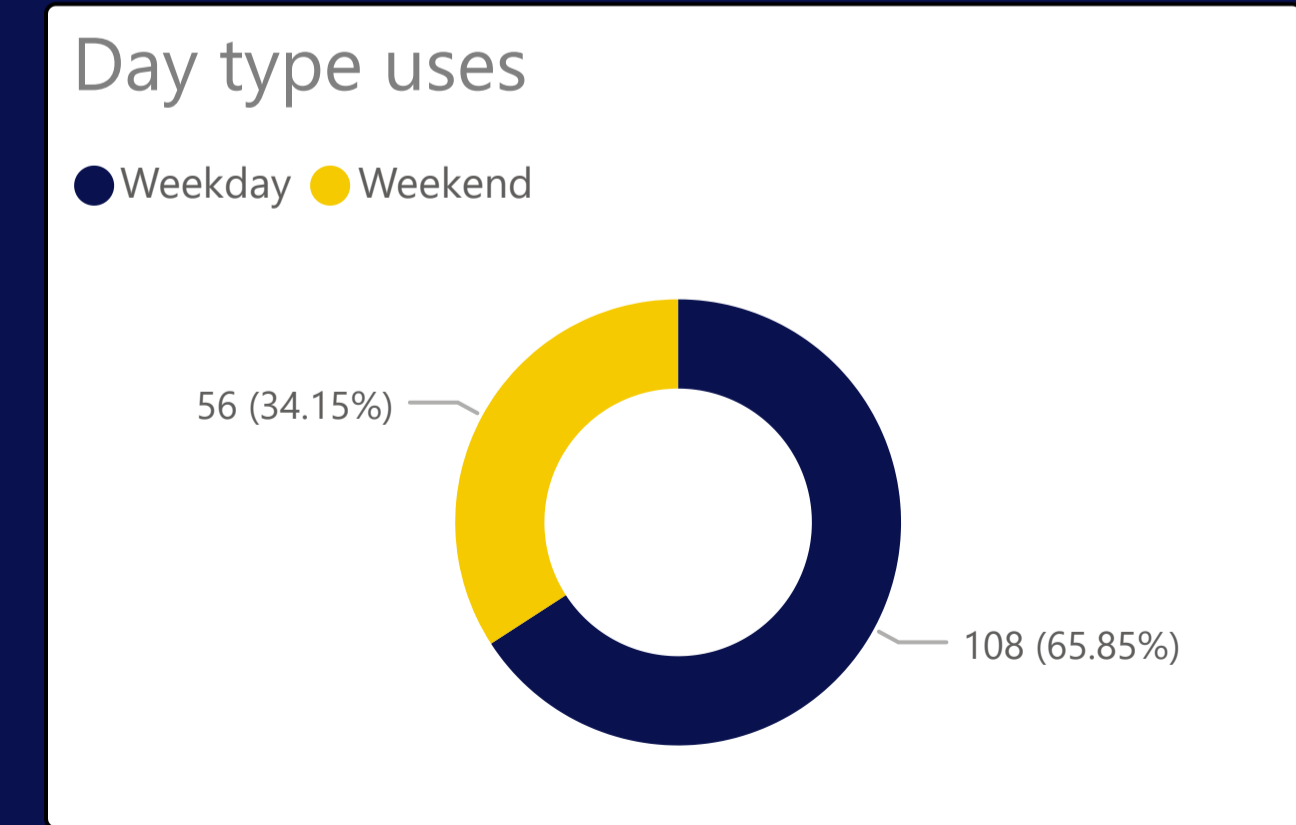
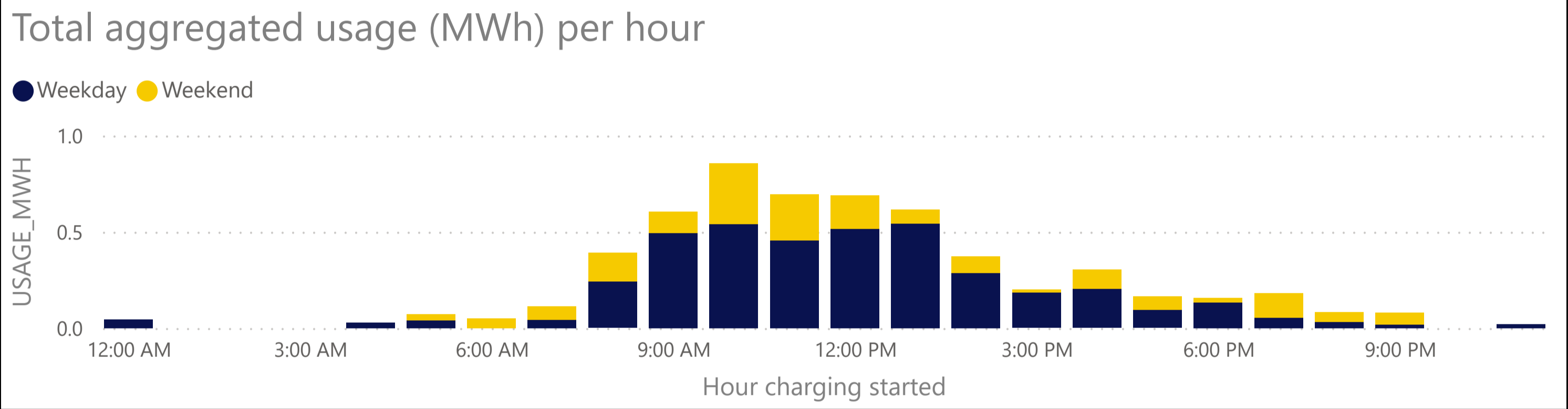


LOCATION	ADDRESS	STATION COUNT	SESSION COUNT	USAGE(MWH)	ABATED_CO2 (Tonnes)	COST	REVENUE
WA EV Network - Nanutarra Roadhouse	LOT 4 Tourist Drive 354, Nanutarra, WA, 6751	4	164	5.71	2.0	1,085.83	3,070.70

8/2/2024 2:33:00 PM
Location Start Date

77
Max Days Without Use

34.85
Mean Charge (kWh)

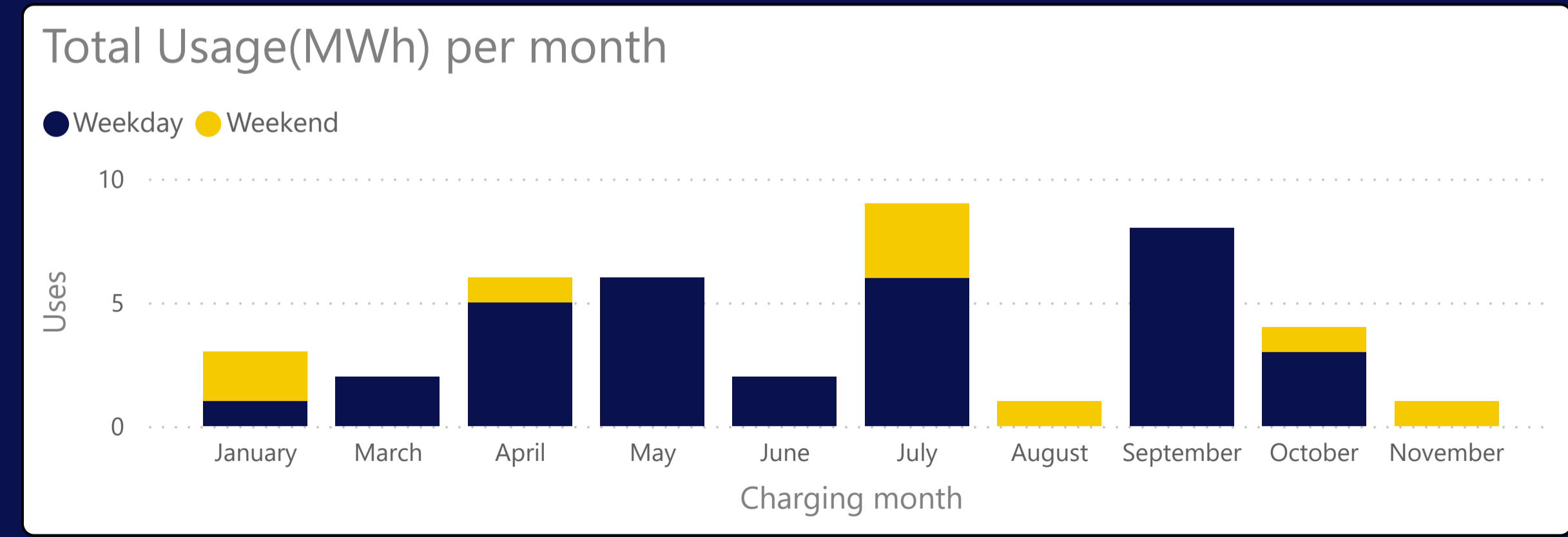
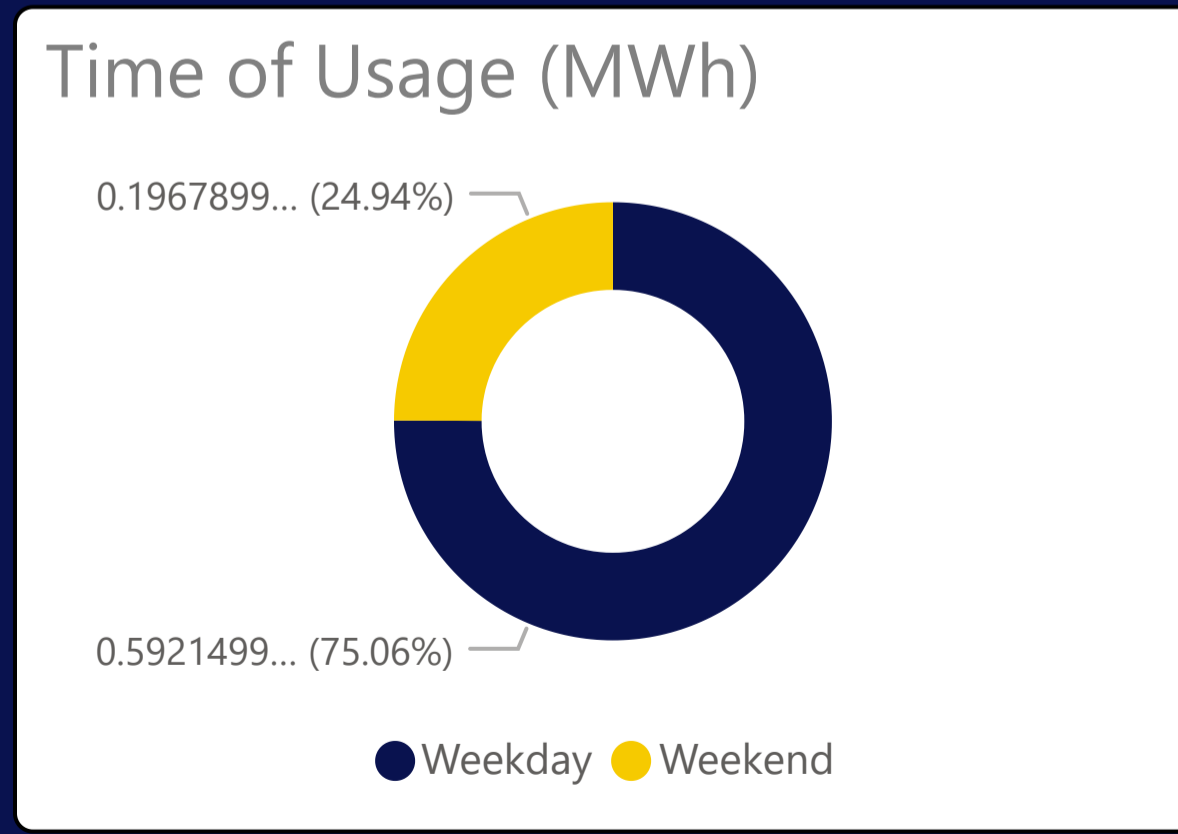
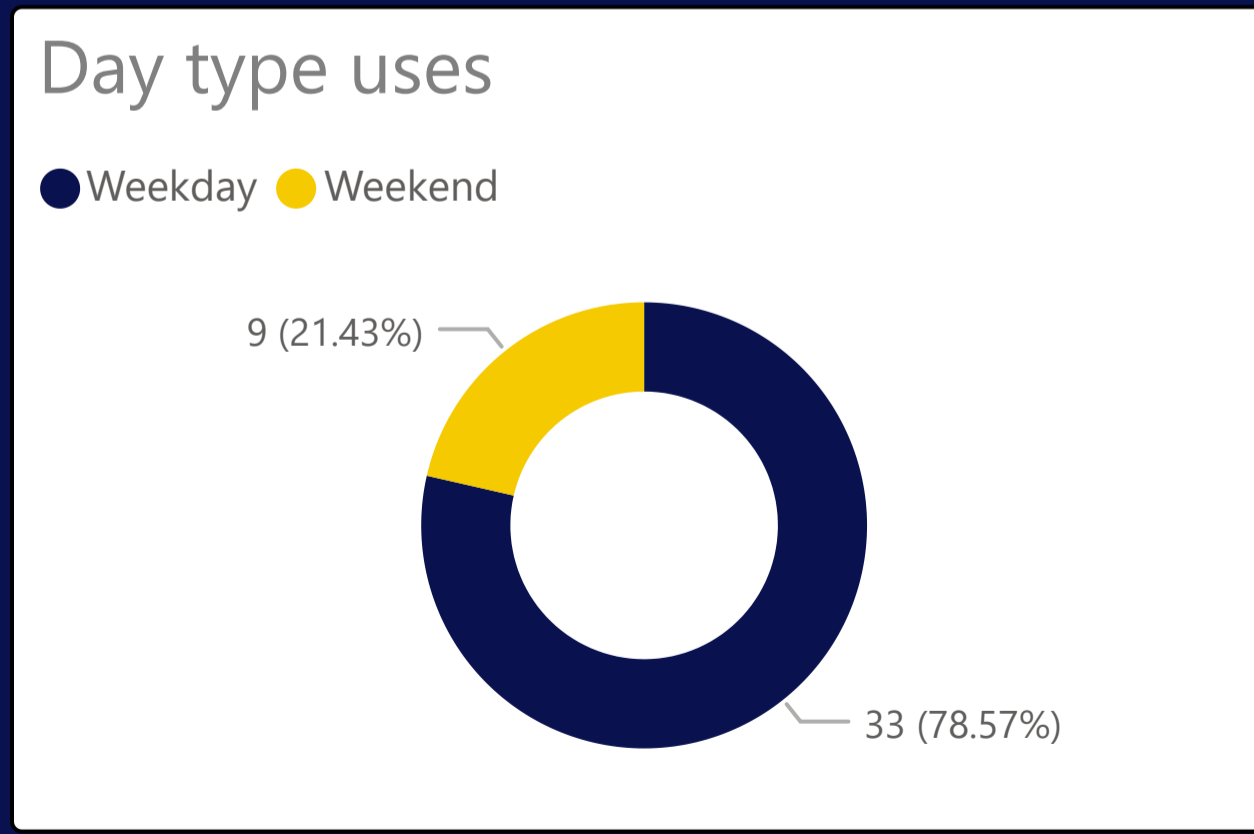
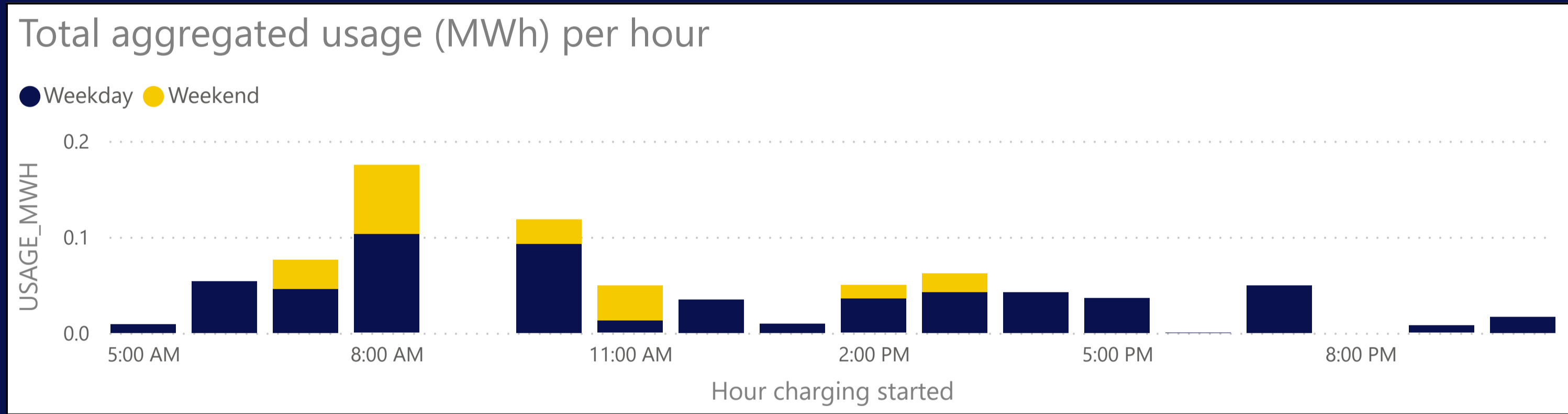


LOCATION	ADDRESS	STATION COUNT	SESSION COUNT	USAGE(MWH)	ABATED_CO2 (Tonnes)	COST	REVENUE
WA EV Network - Ngumpan Cliff Rest Area	Great Northern Highway, Mueller Ranges, WA, 6770	2	42	0.79	0.3	149.93	440.77

10/14/2024 6:56:00 AM
Location Start Date

97
Max Days Without Use

18.78
Mean Charge (kWh)

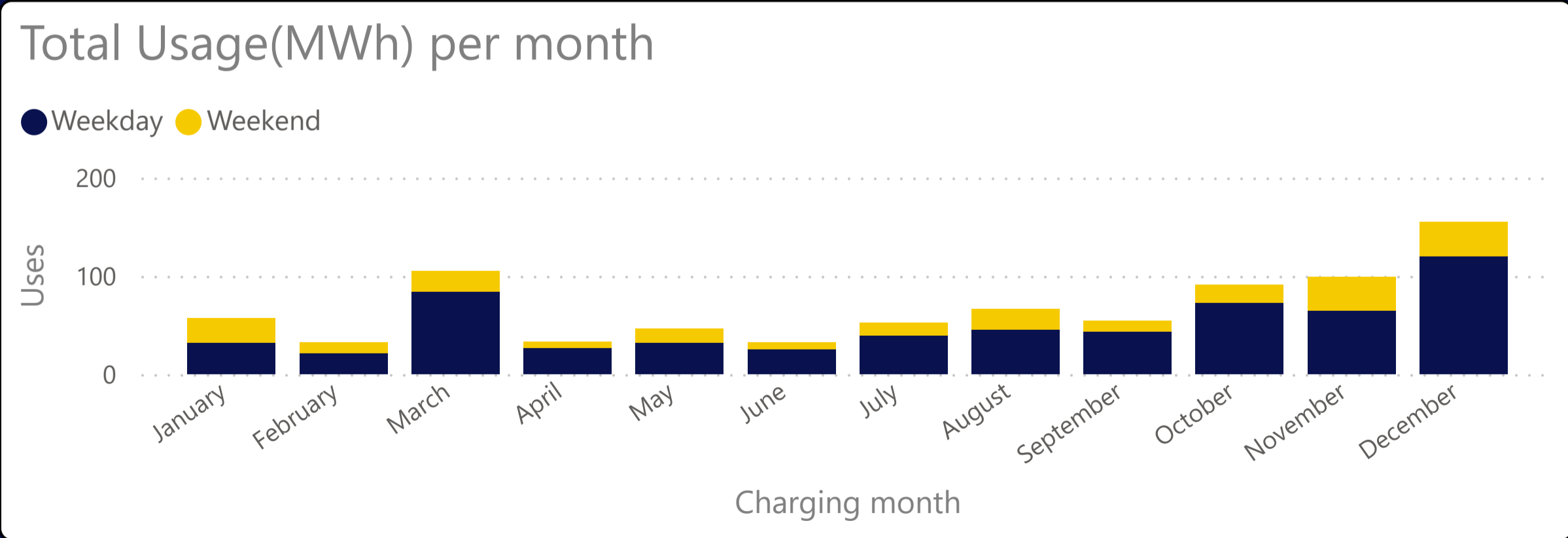
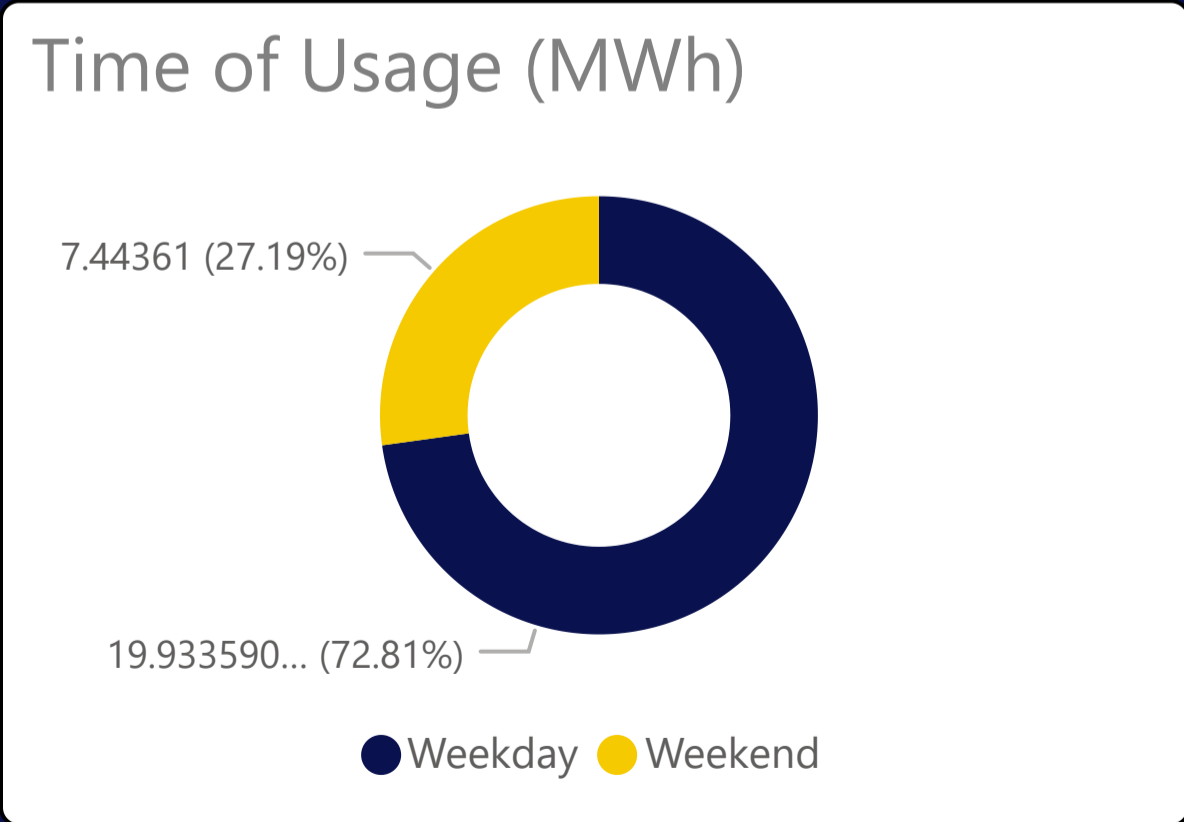
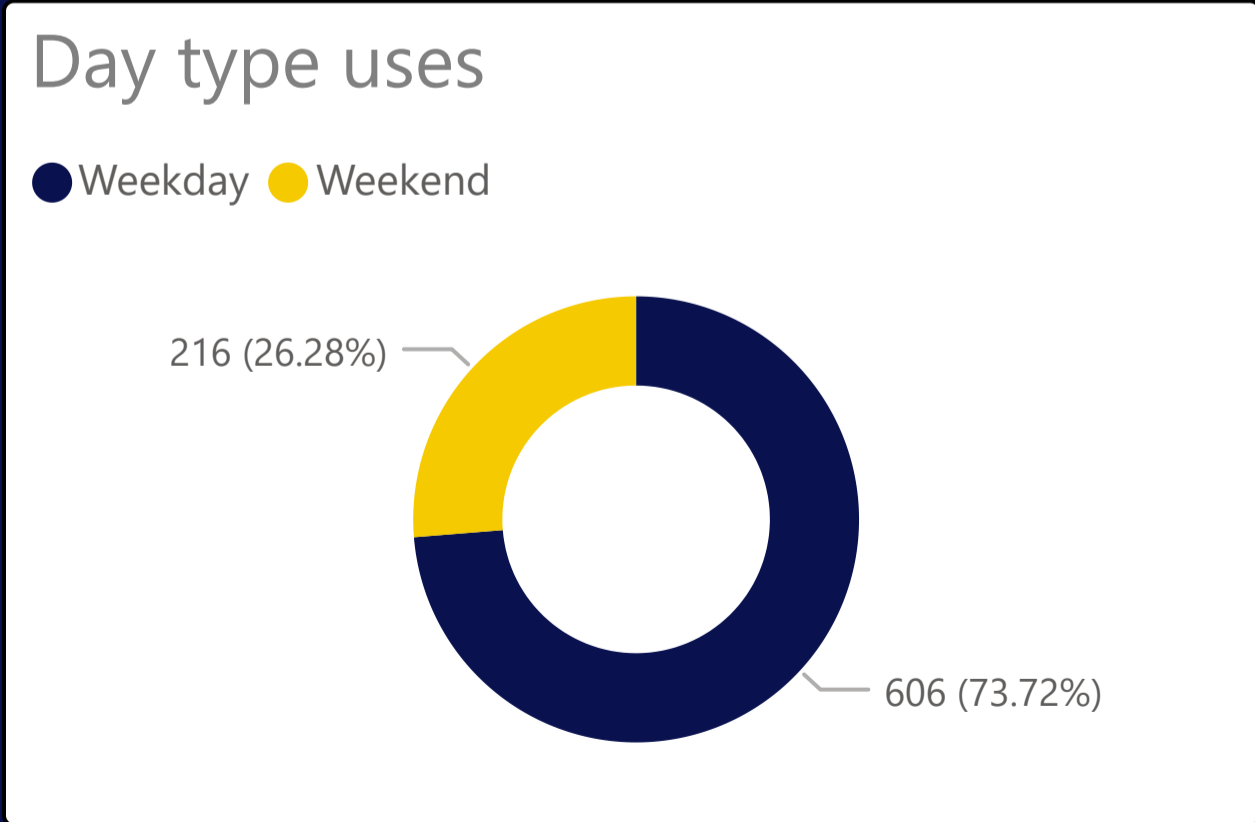
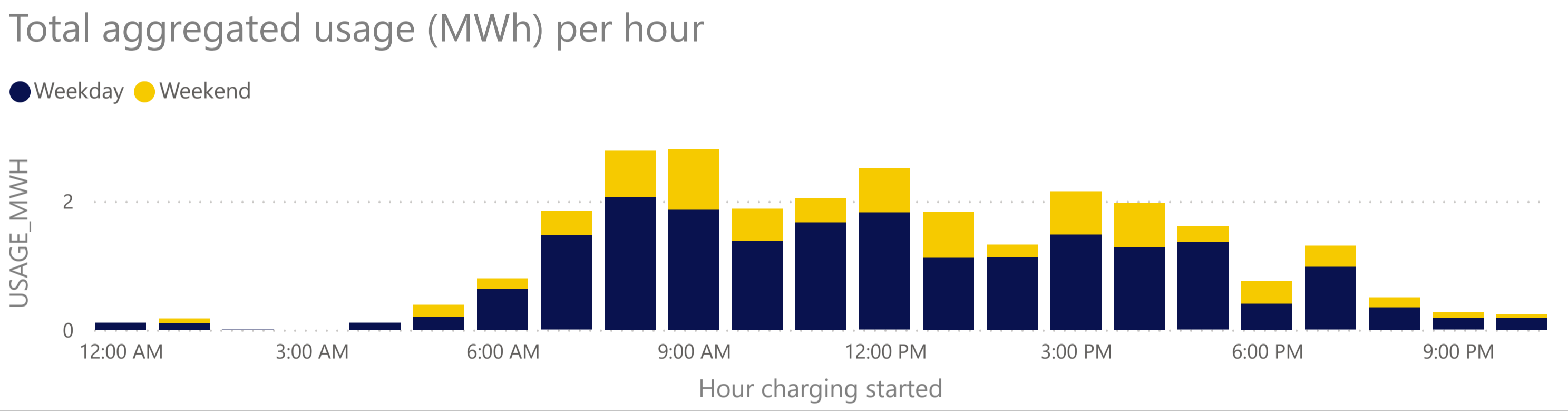


LOCATION	ADDRESS	STATION COUNT	SESSION COUNT	USAGE(MWH)	ABATED_CO2 (Tonnes)	COST	REVENUE
WA EV Network - Norseman	68 Roberts Street, Norseman, WA, 6443	2	822	27.38	9.7	5,201.57	16,205.13

8/2/2024 8:31:00 AM
Location Start Date

60
Max Days Without Use

33.31
Mean Charge (kWh)

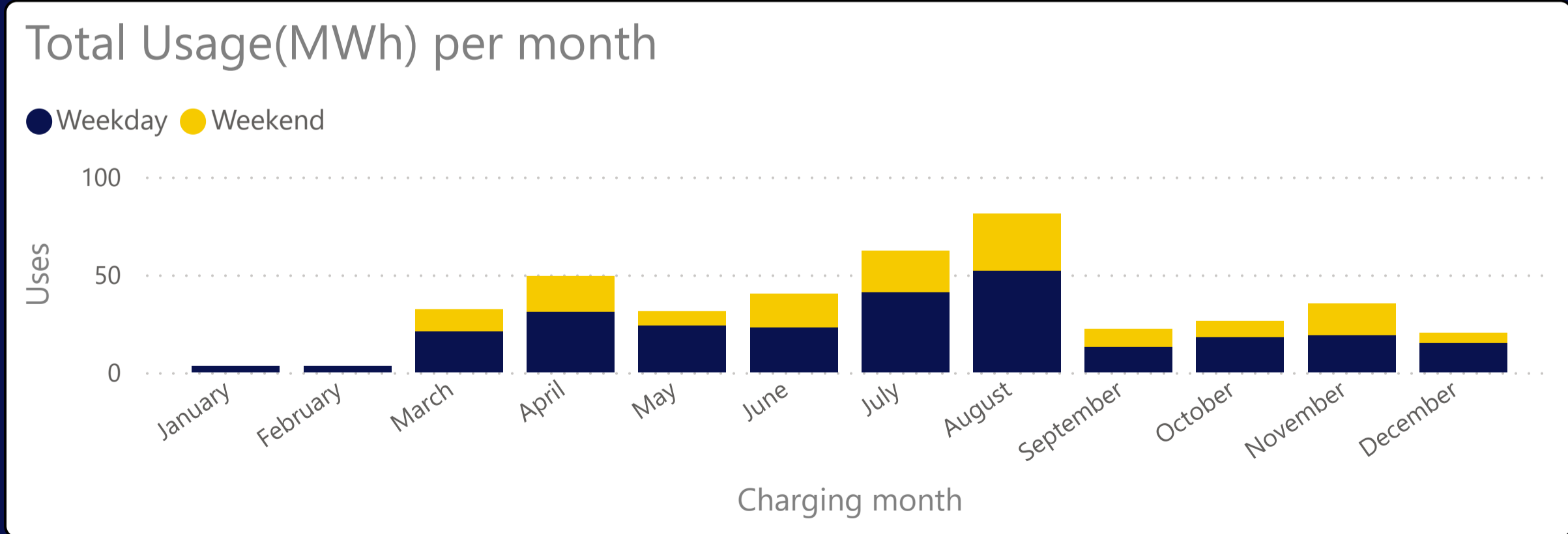
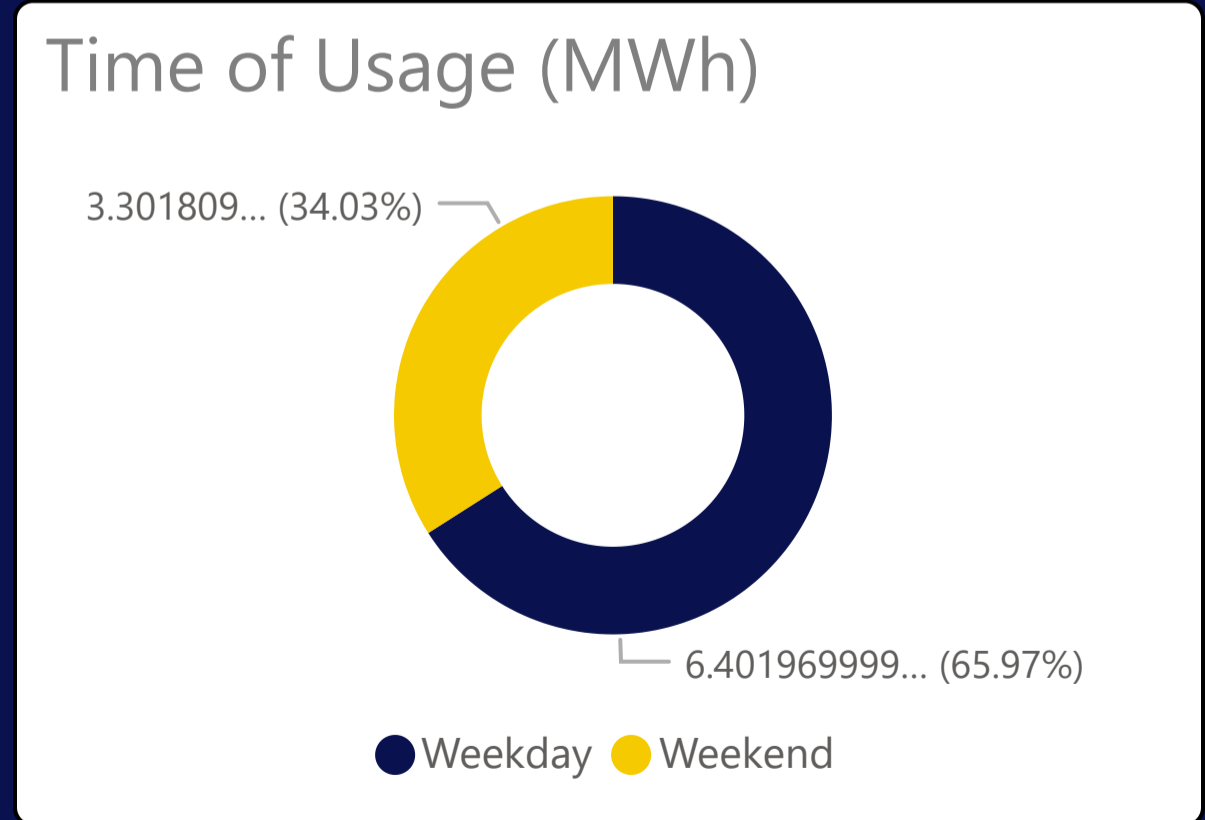
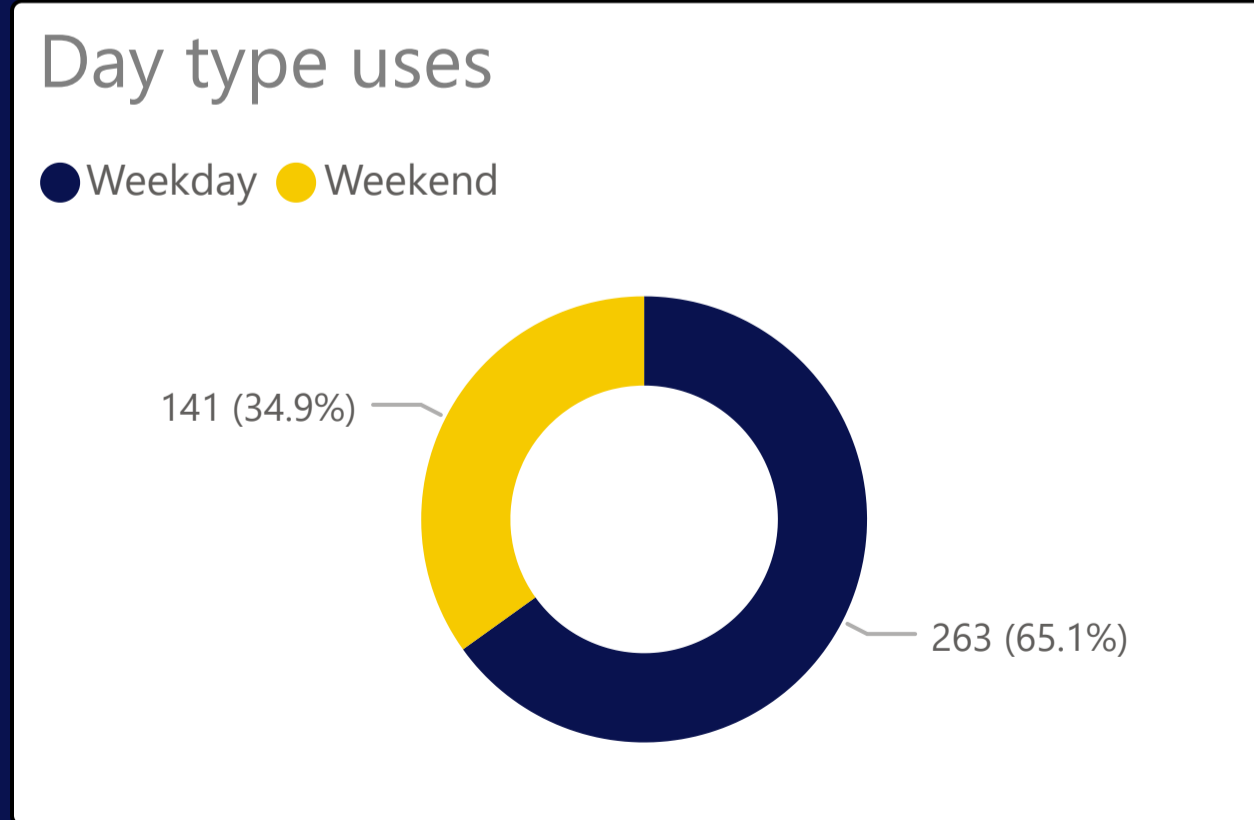
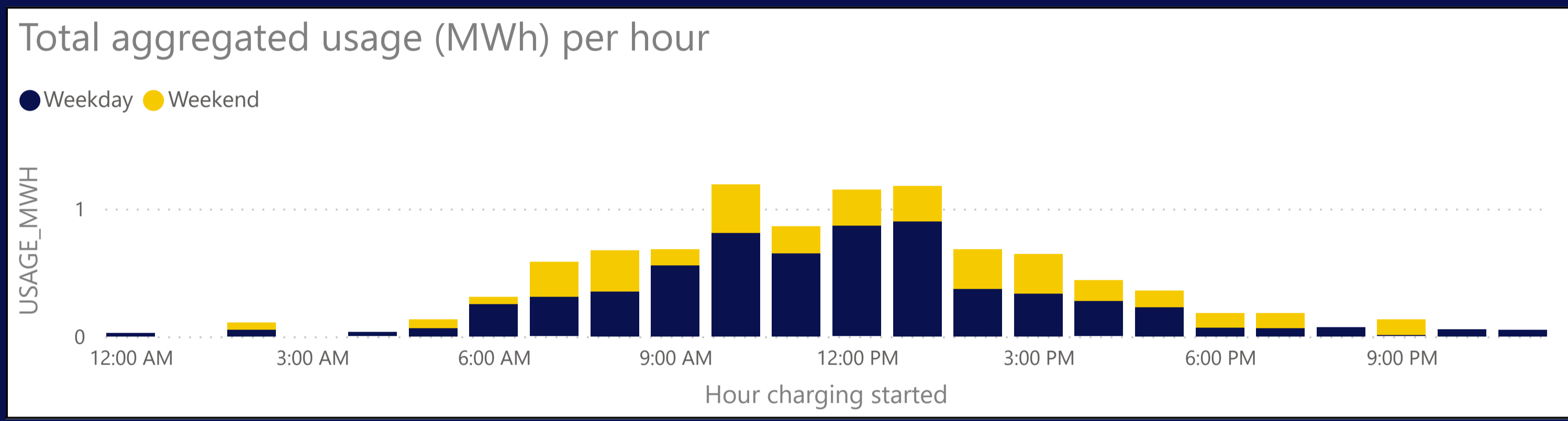


LOCATION	ADDRESS	STATION COUNT	SESSION COUNT	USAGE(MWH)	ABATED_CO2 (Tonnes)	COST	REVENUE
WA EV Network - Overlander Roadhouse	174 North West Coastal Highway, Hamelin Pool, WA, 6532	3	404	9.70	3.5	1,843.71	5,769.89

8/2/2024 1:00:00 PM
Location Start Date

62
Max Days Without Use

24.02
Mean Charge (kWh)

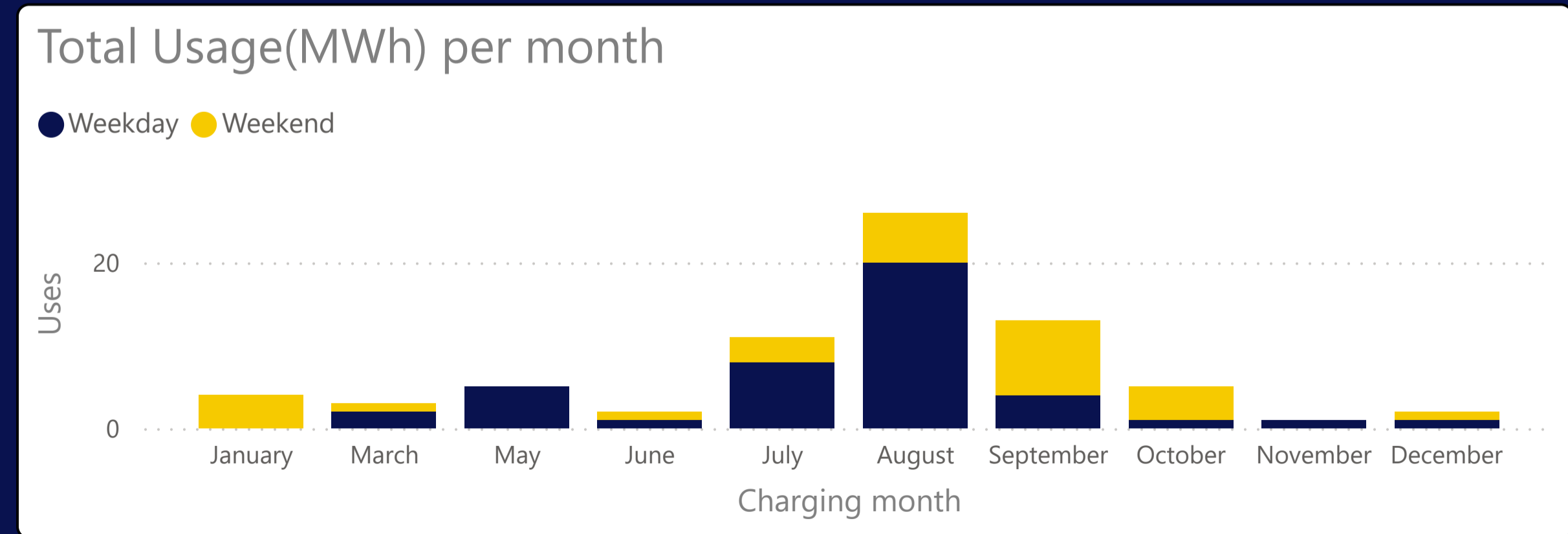
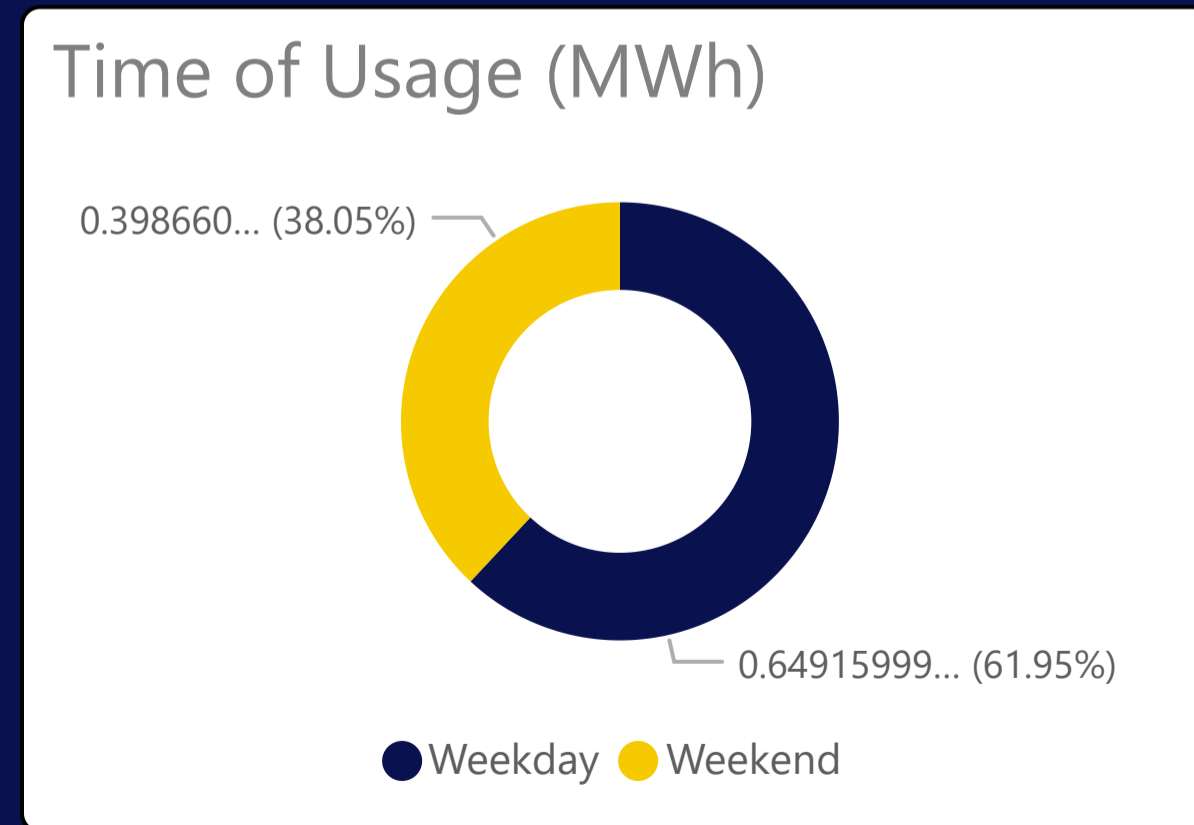
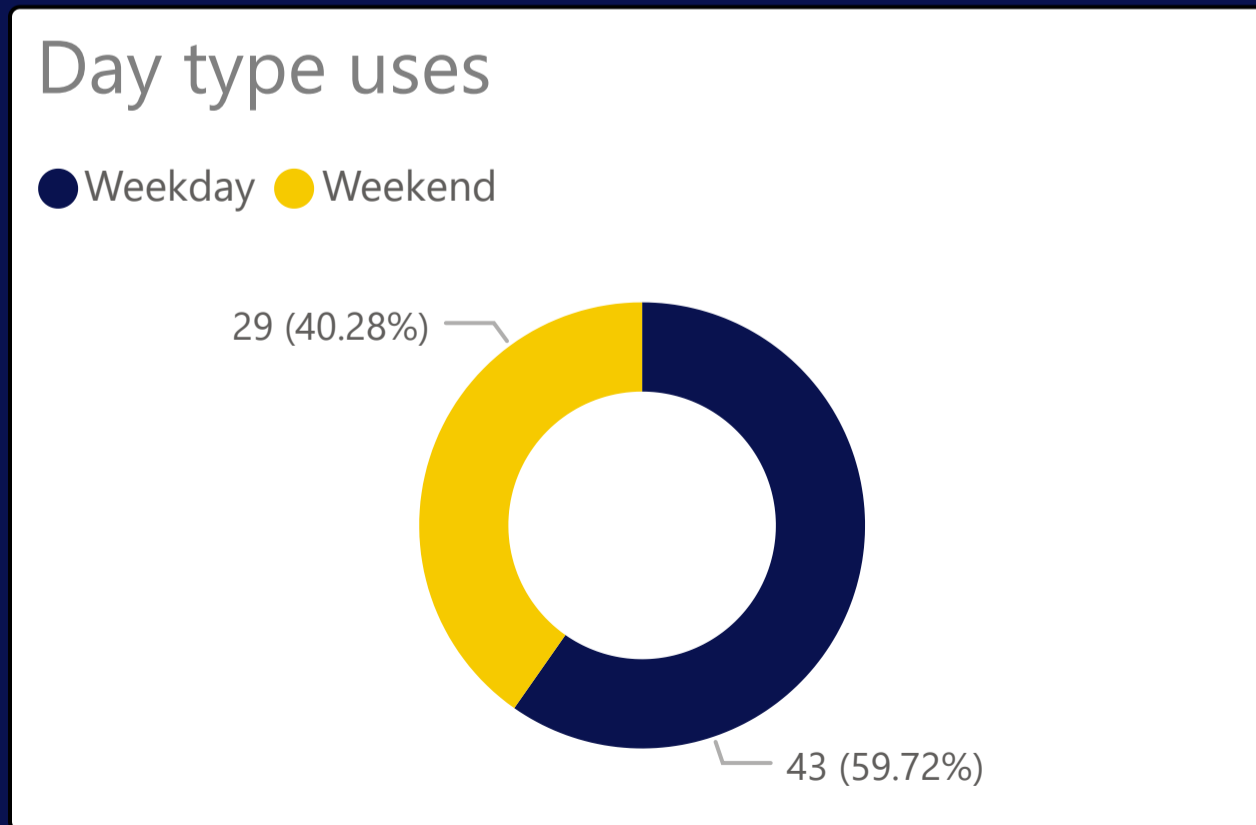
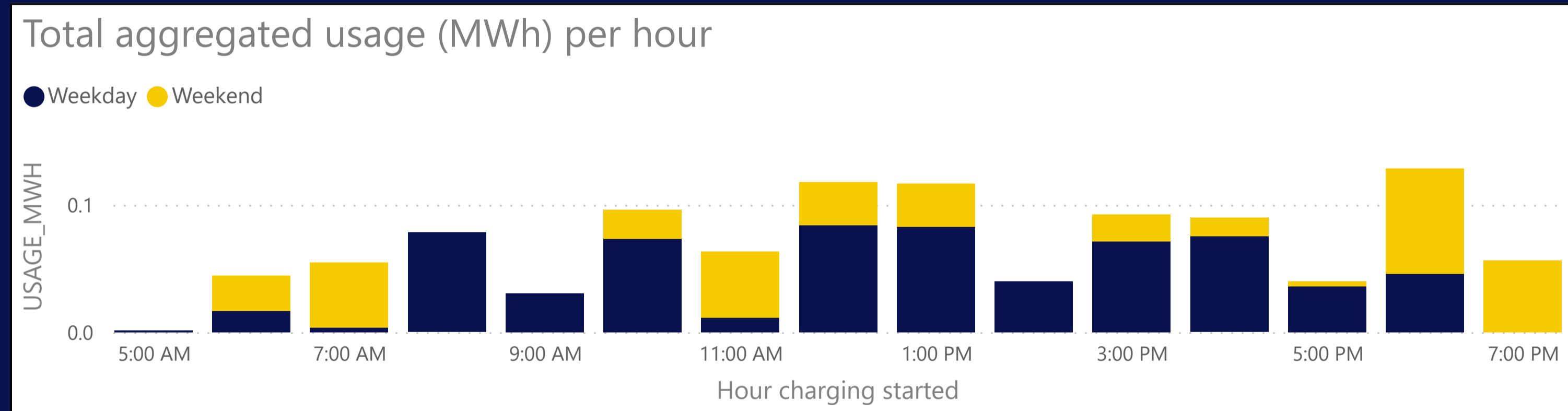


LOCATION	ADDRESS	STATION COUNT	SESSION COUNT	USAGE(MWH)	ABATED_CO2 (Tonnes)	COST	REVENUE
WA EV Network - Pardoo Roadhouse	Great Northern Highway, Pardoo, WA, 6721	4	72	1.05	0.4	199.09	571.65

8/3/2024 3:41:00 PM
Location Start Date

138
Max Days Without Use

14.55
Mean Charge (kWh)

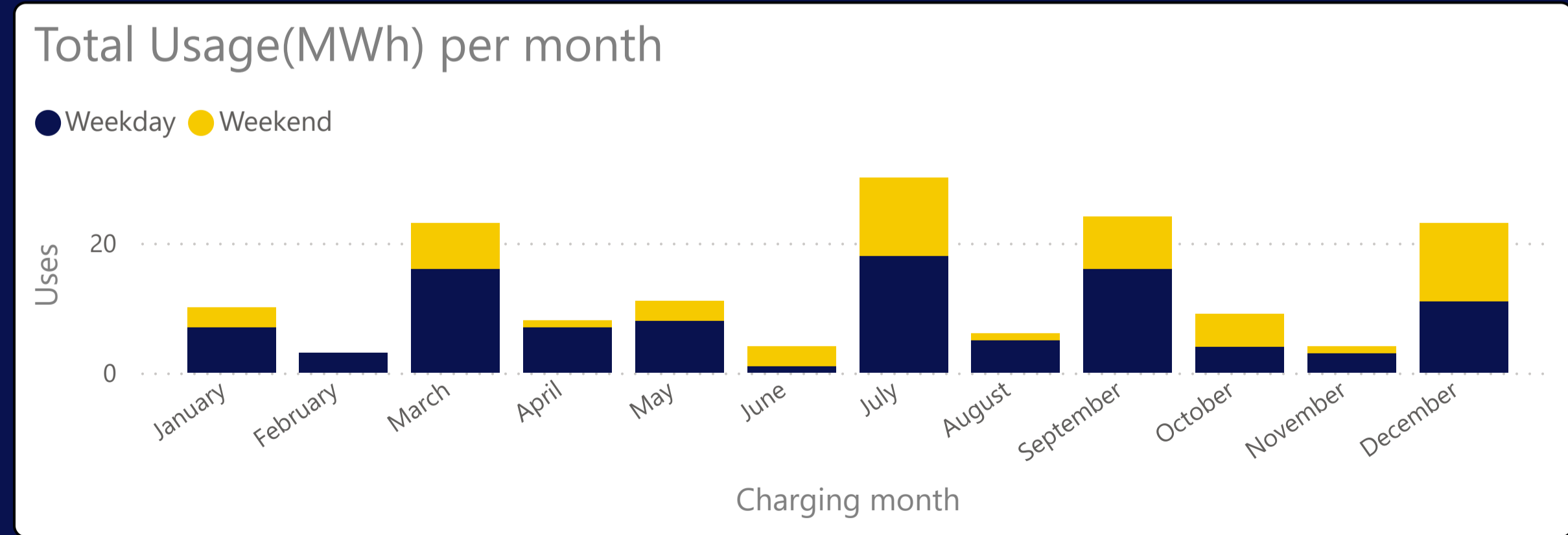
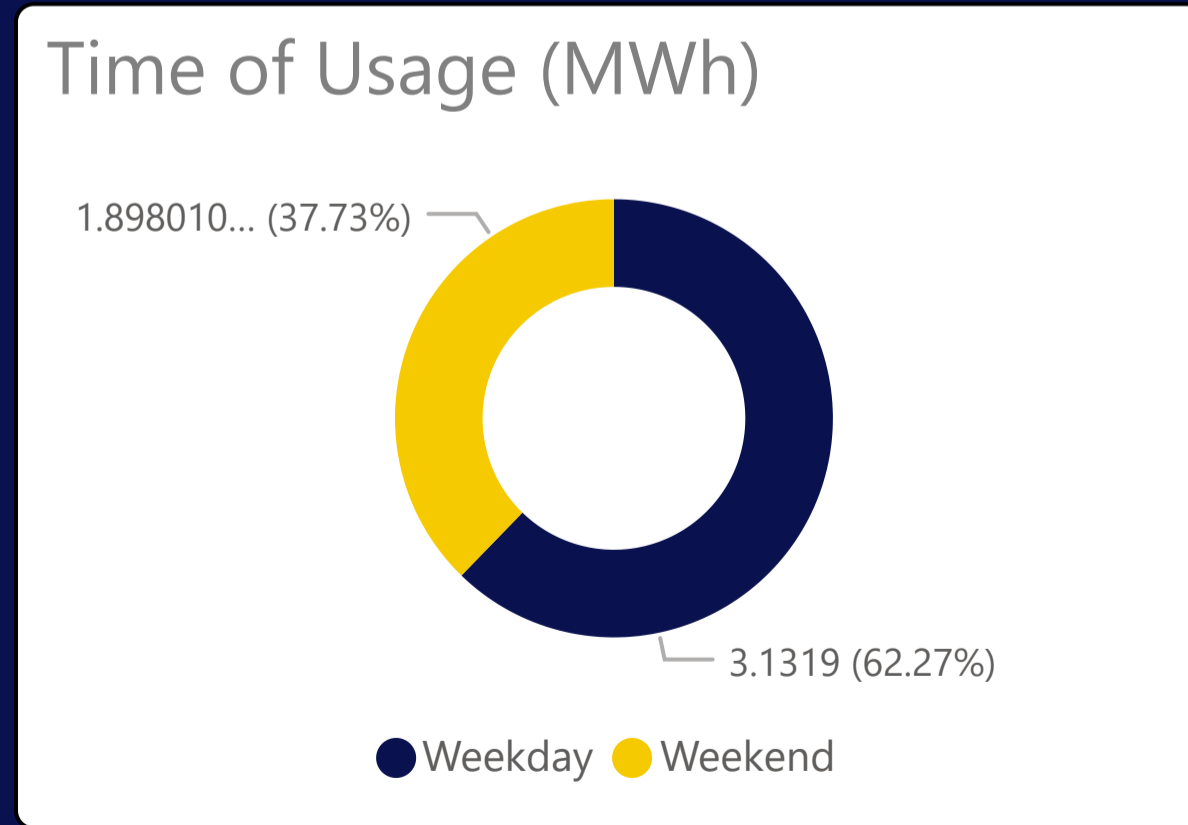
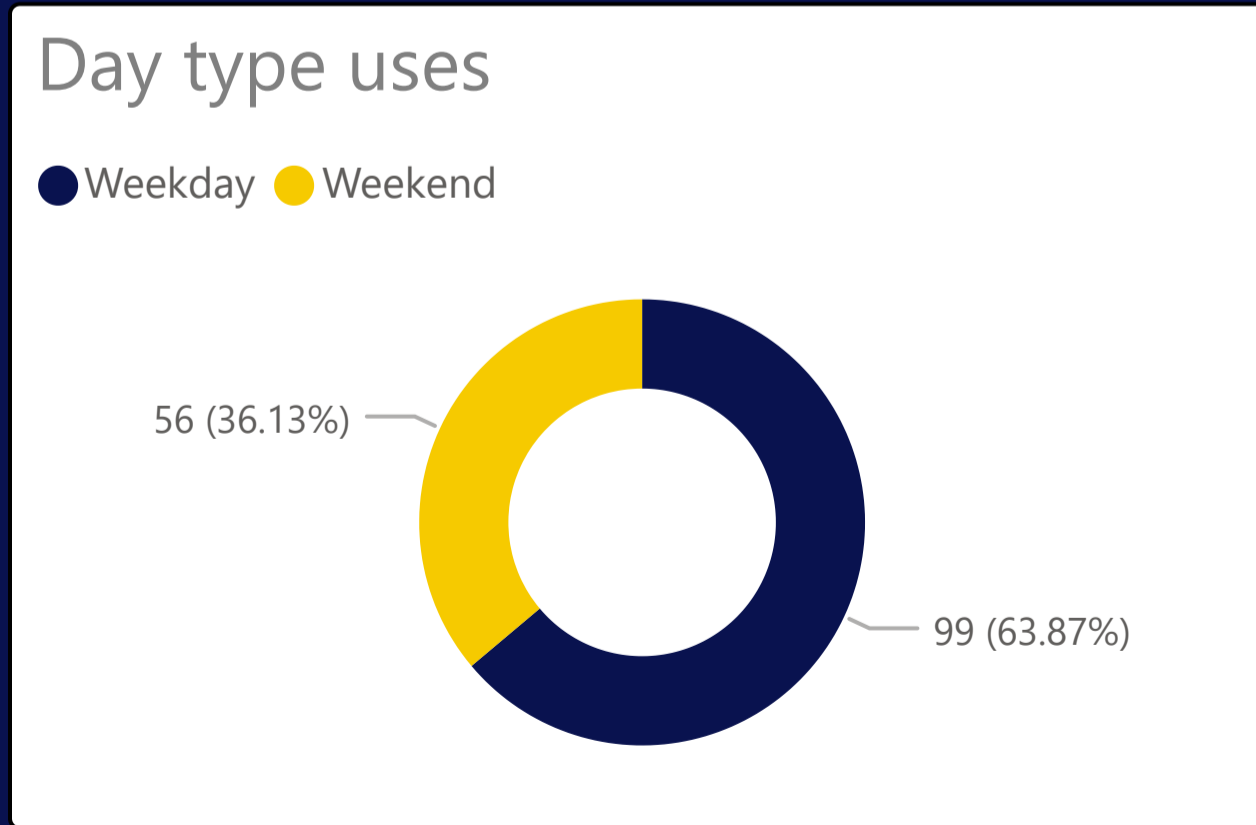
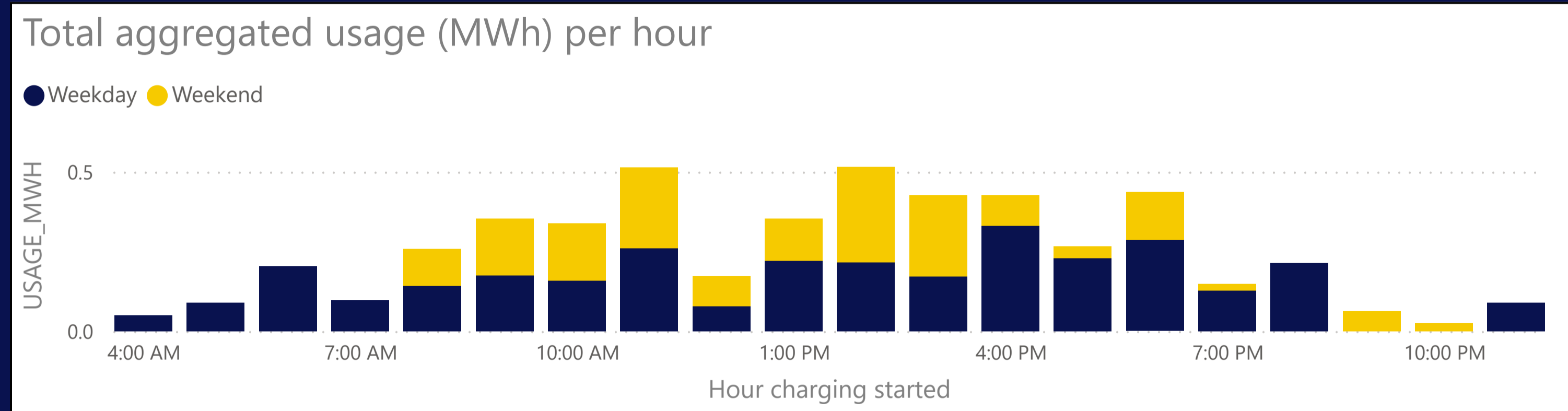


LOCATION	ADDRESS	STATION COUNT	SESSION COUNT	USAGE(MWH)	ABATED_CO2 (Tonnes)	COST	REVENUE
WA EV Network - Port Hedland	3 Sutherland Street, Port Hedland, WA, 6721	2	155	5.03	1.9	955.66	2,848.15

12/1/2024 3:56:00 PM
Location Start Date

68
Max Days Without Use

32.45
Mean Charge (kWh)

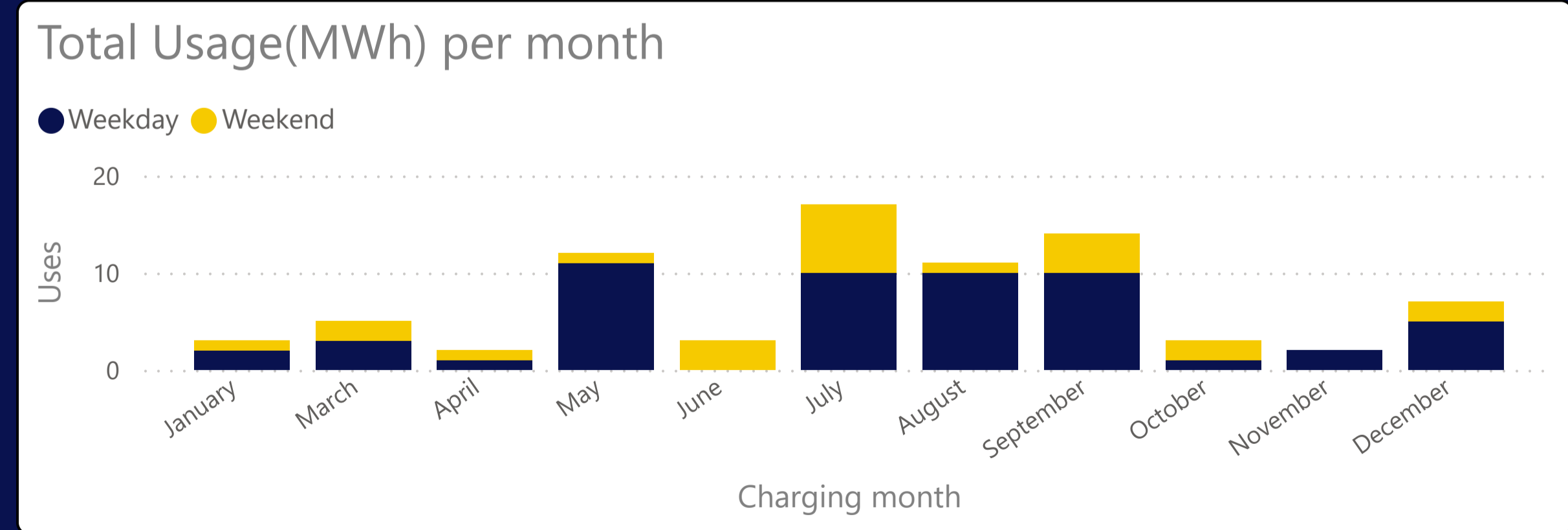
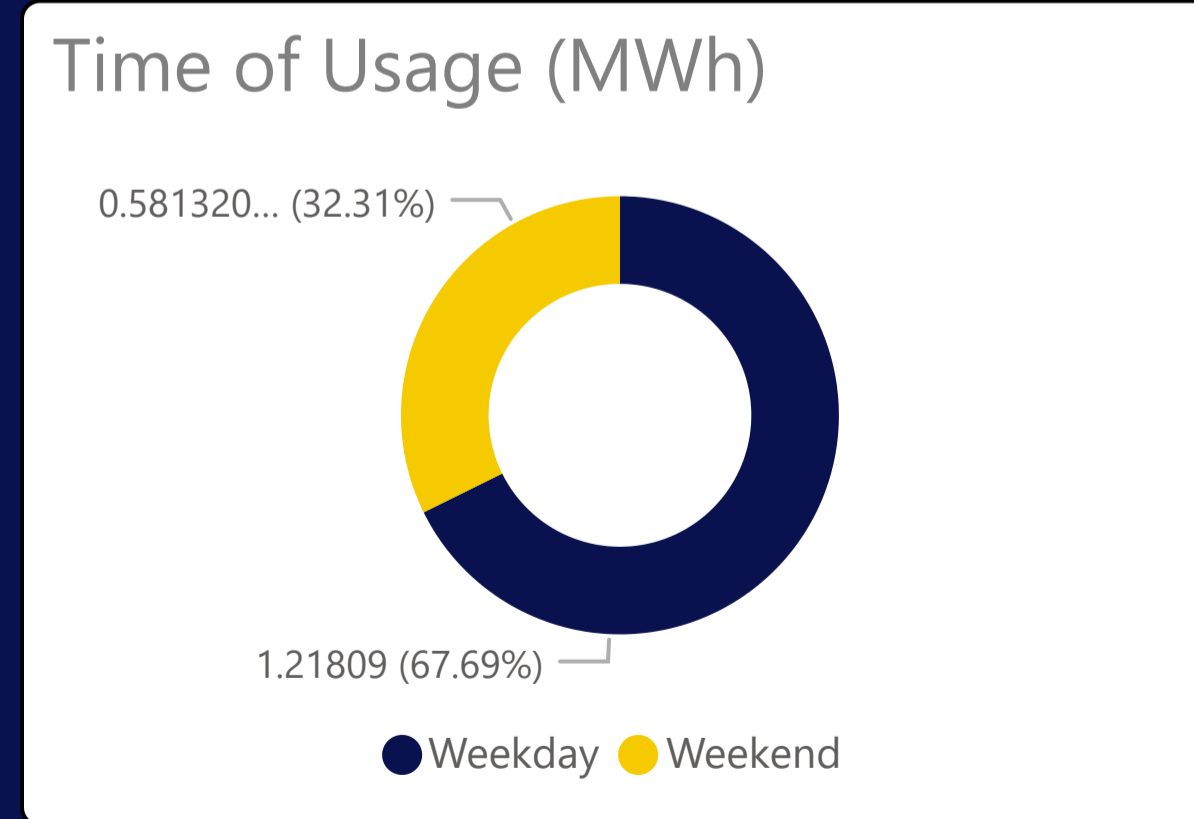
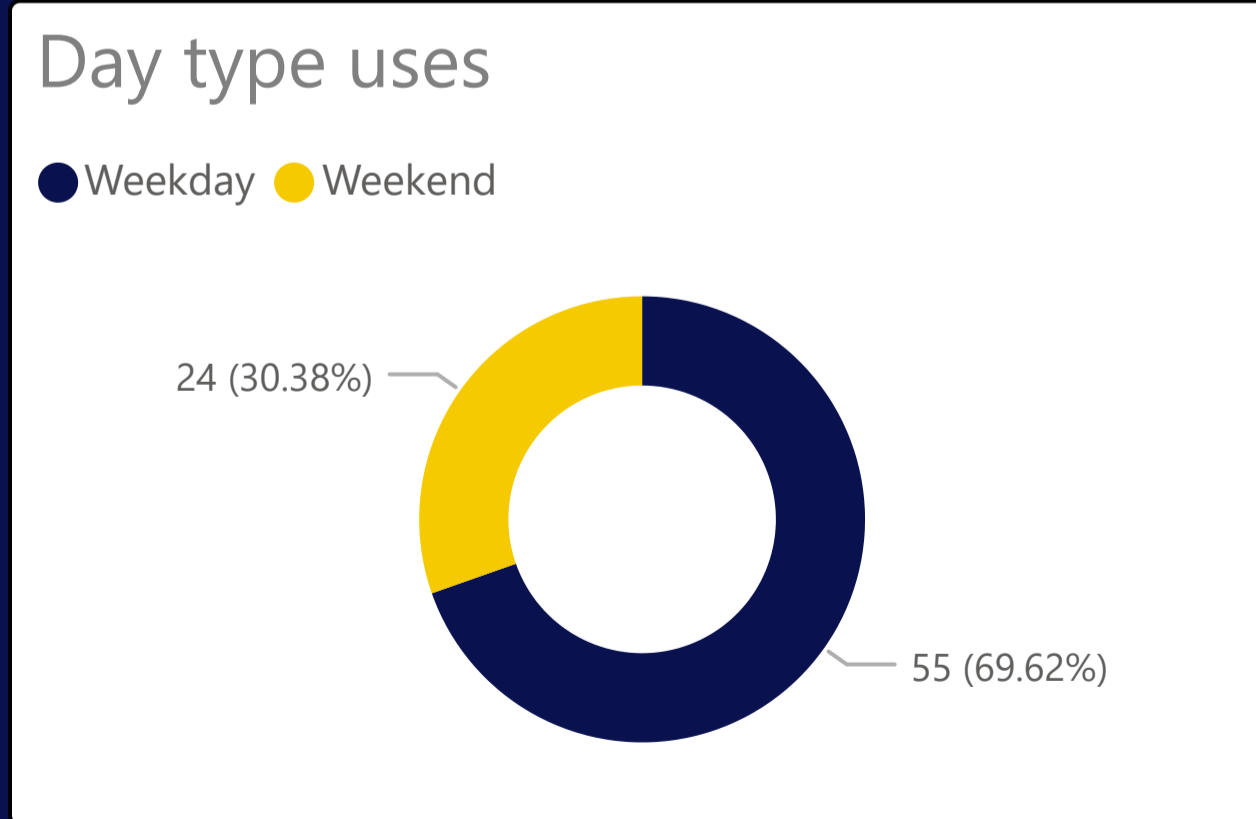
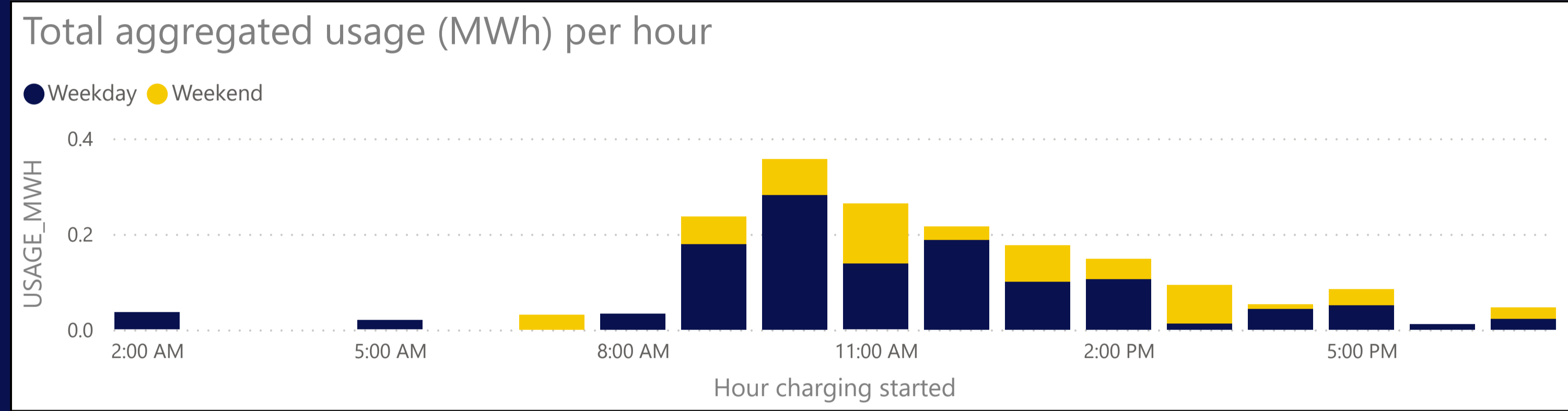


LOCATION	ADDRESS	STATION COUNT	SESSION COUNT	USAGE(MWH)	ABATED_CO2 (Tonnes)	COST	REVENUE
WA EV Network - Sandfire Roadhouse	Great Northern Highway, Eighty Mile Beach, WA, 6725	3	79	1.80	0.6	341.84	954.51

8/21/2024 1:01:00 PM
Location Start Date

112
Max Days Without Use

22.78
Mean Charge (kWh)

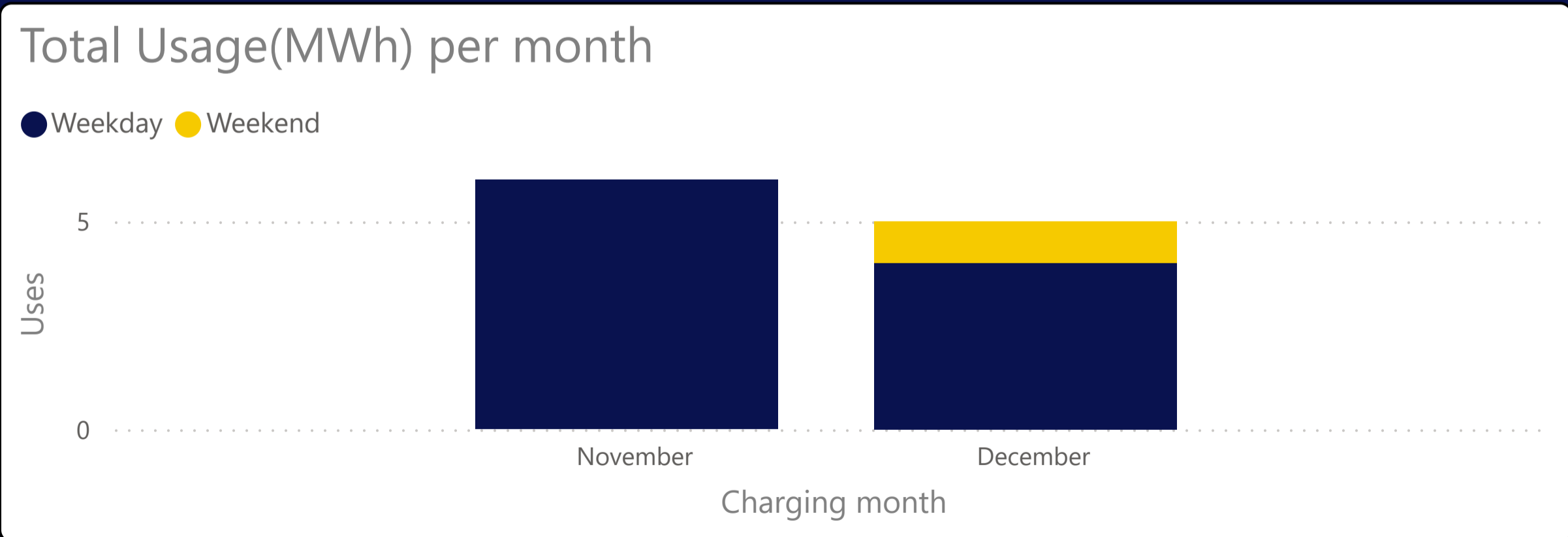
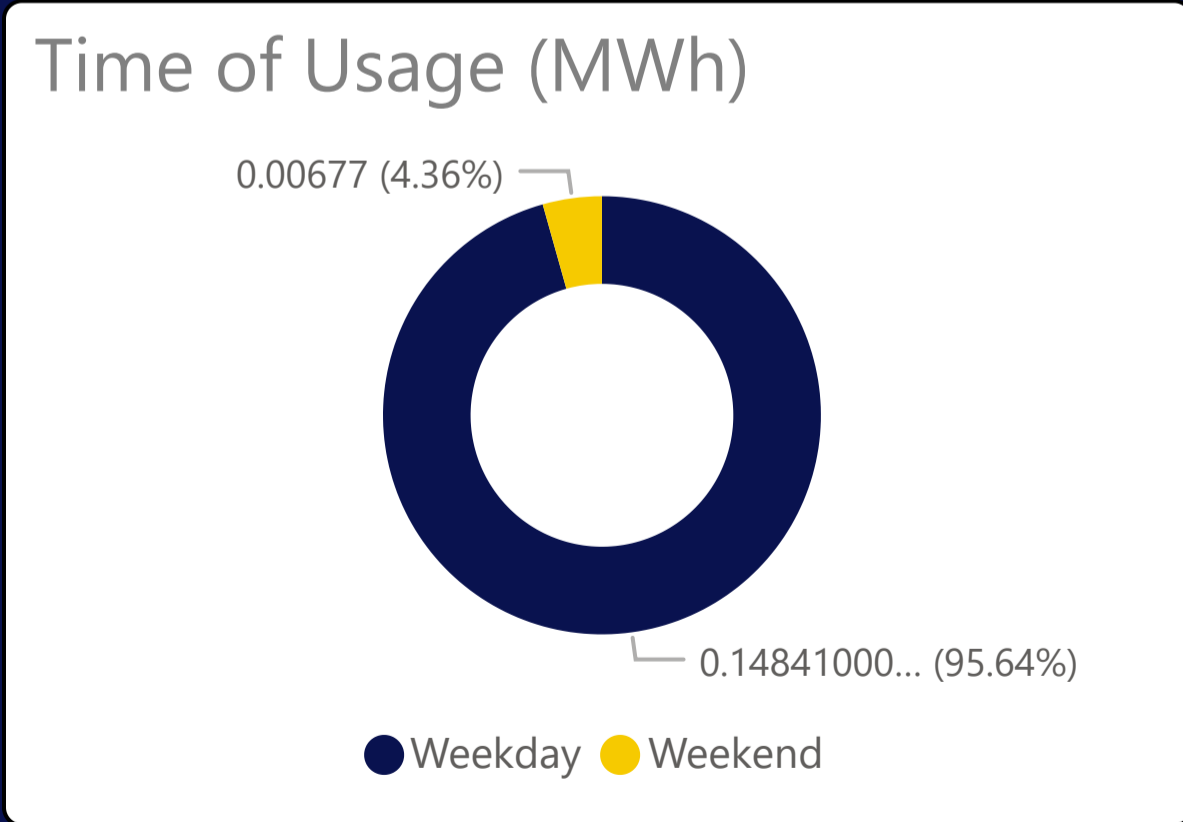
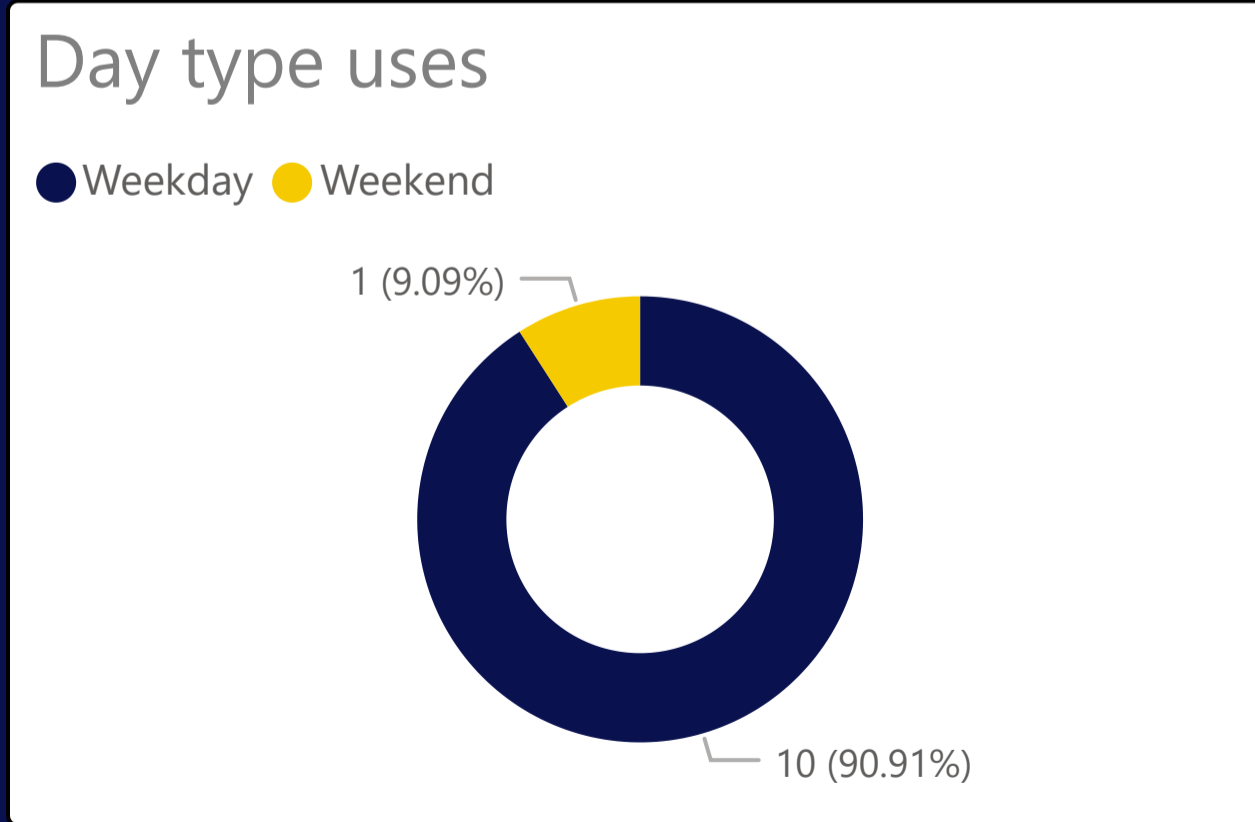
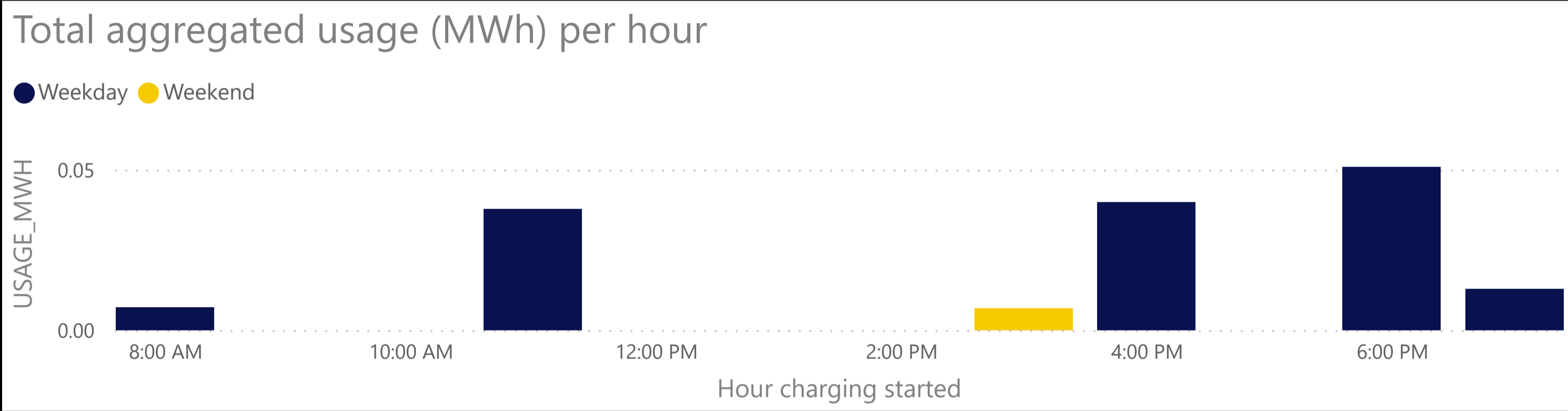


LOCATION	ADDRESS	STATION COUNT	SESSION COUNT	USAGE(MWH)	ABATED_CO2 (Tonnes)	COST	REVENUE
WA EV Network - Spoil Bank Recreation Reserve	3 Sutherland Street, Port Hedland, WA, 6721	2	11	0.16	0.0	29.49	57.18

11/28/2024 11:40:00 AM
Location Start Date

17
Max Days Without Use

14.11
Mean Charge (kWh)

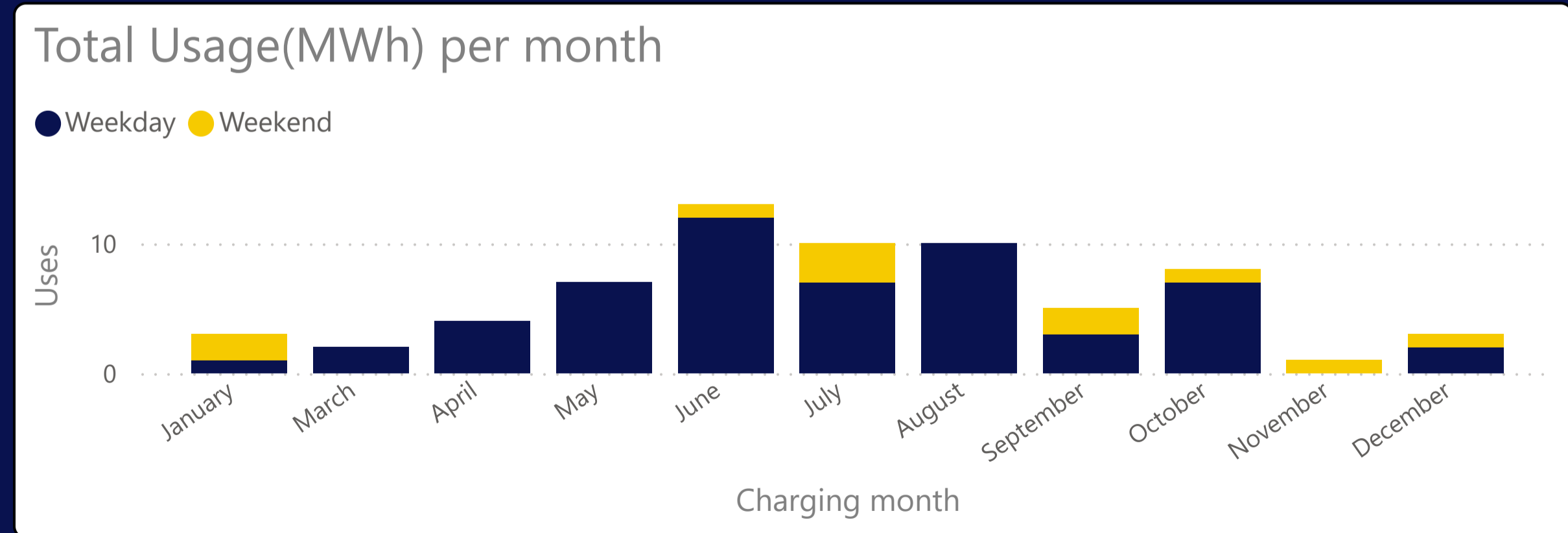
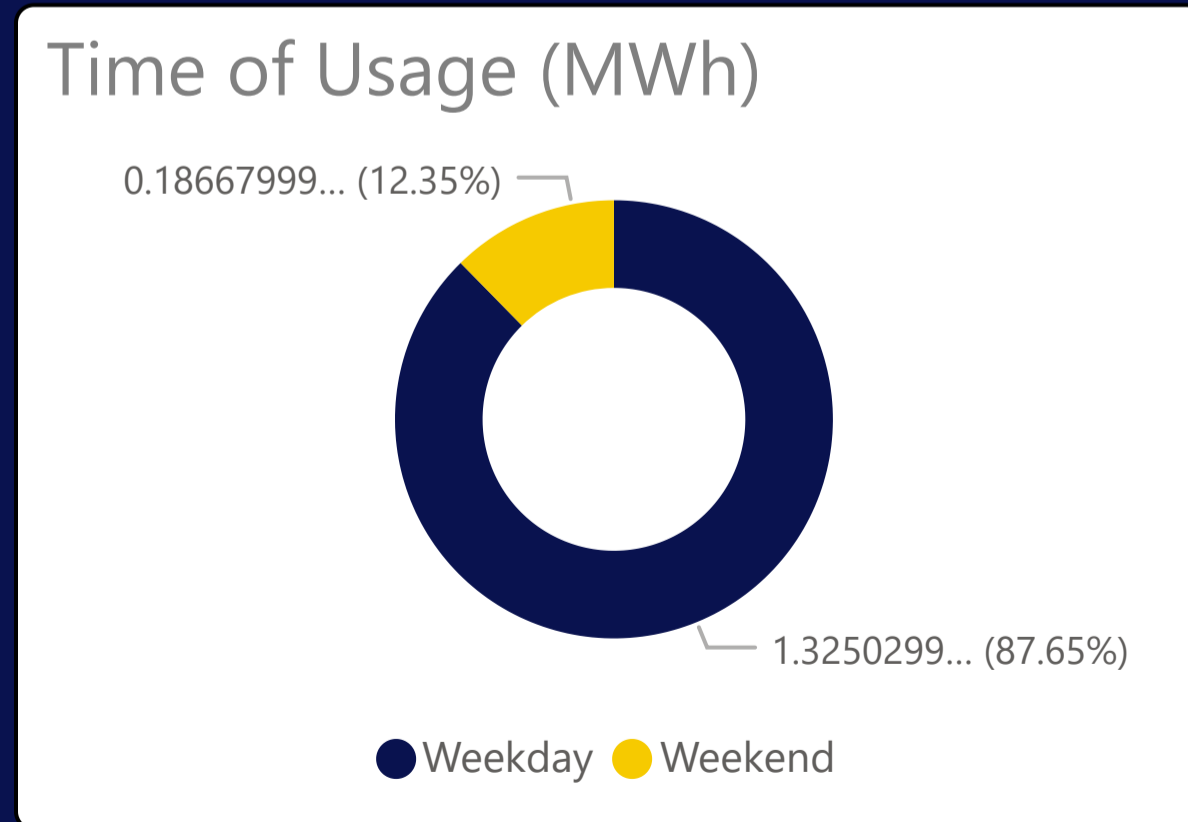
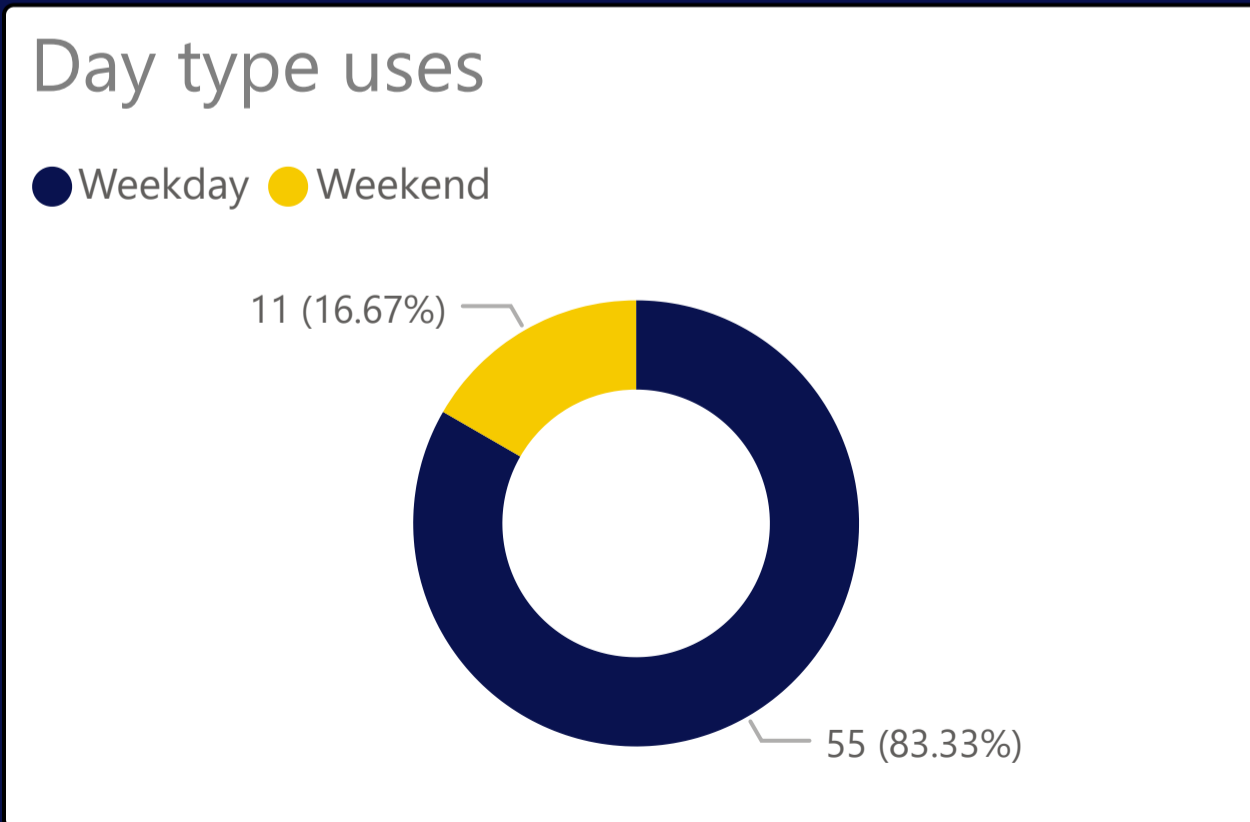
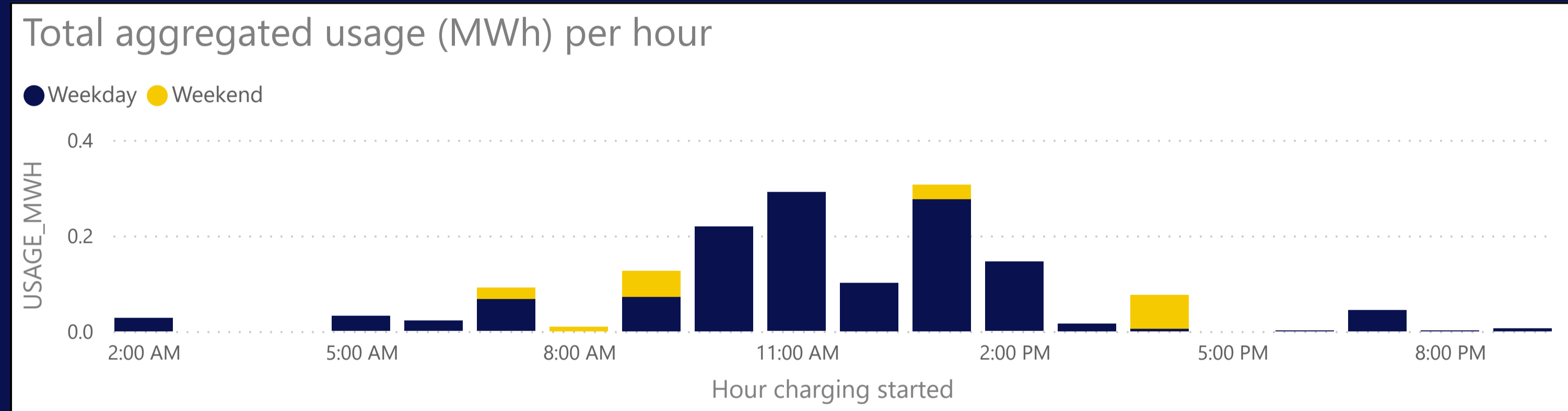


LOCATION	ADDRESS	STATION COUNT	SESSION COUNT	USAGE(MWH)	ABATED_CO2 (Tonnes)	COST	REVENUE
WA EV Network - Warmun Roadhouse	Lot 22 Great Northern Highway, Warmun, WA, 6743	2	66	1.51	0.5	287.25	767.29

8/1/2024 11:42:00 AM
Location Start Date

95
Max Days Without Use

22.90
Mean Charge (kWh)



LOCATION	ADDRESS	STATION COUNT	SESSION COUNT	USAGE(MWH)	ABATED_CO2 (Tonnes)	COST	REVENUE
WA EV Network - Whim Creek Hotel	LOT 58 North West Coastal Highway, Whim Creek, WA, 6718	2	93	0.87	0.3	165.67	382.80

12/27/2024 9:54:00 AM
Location Start Date

94
Max Days Without Use

9.38
Mean Charge (kWh)

