

Horizon Power Service Area Sites

Data included to 30 June 2025

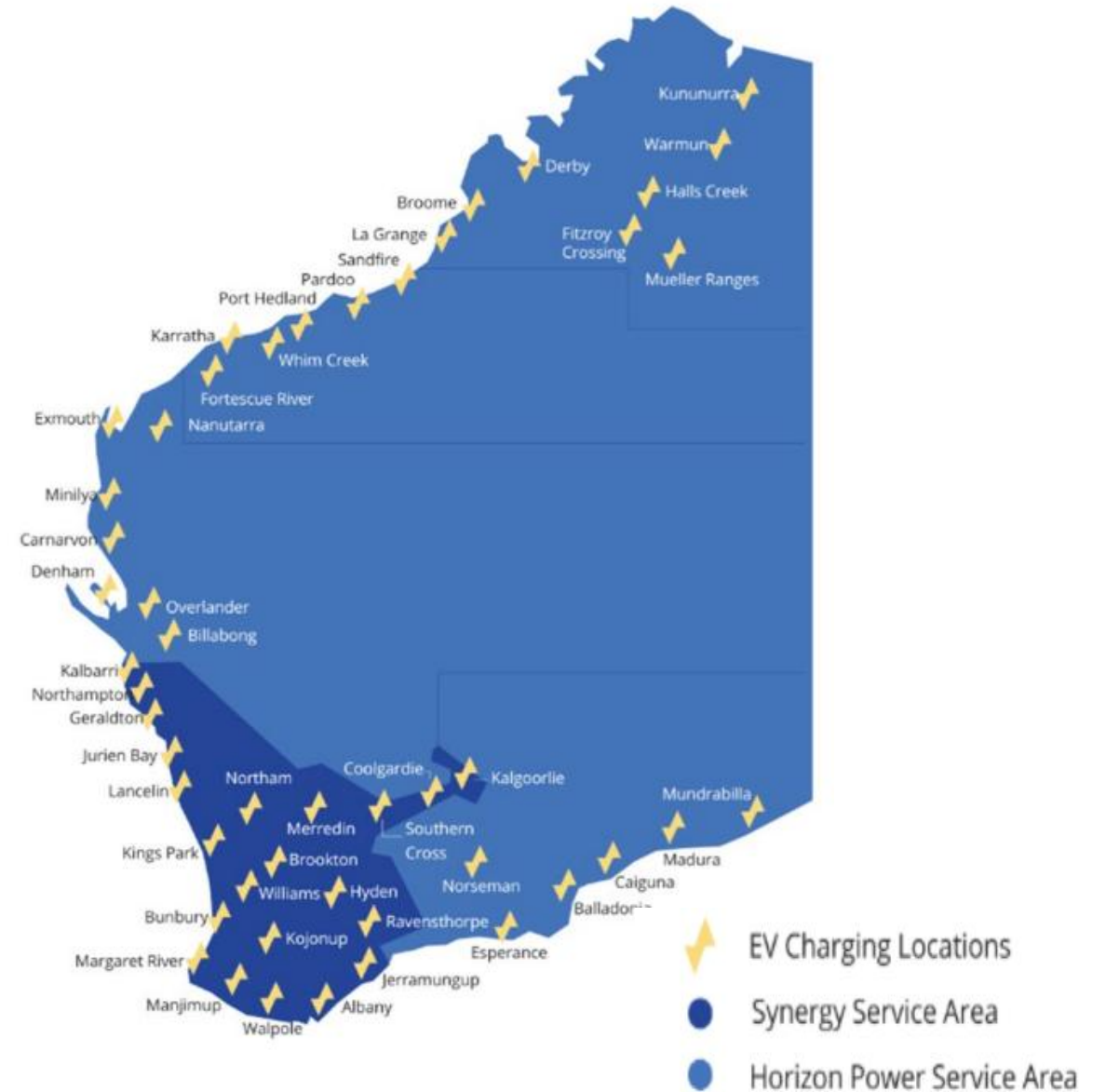


powered by



Western Australia Electric Vehicle Charger Map

Charging locations for the State Government's EV charging network



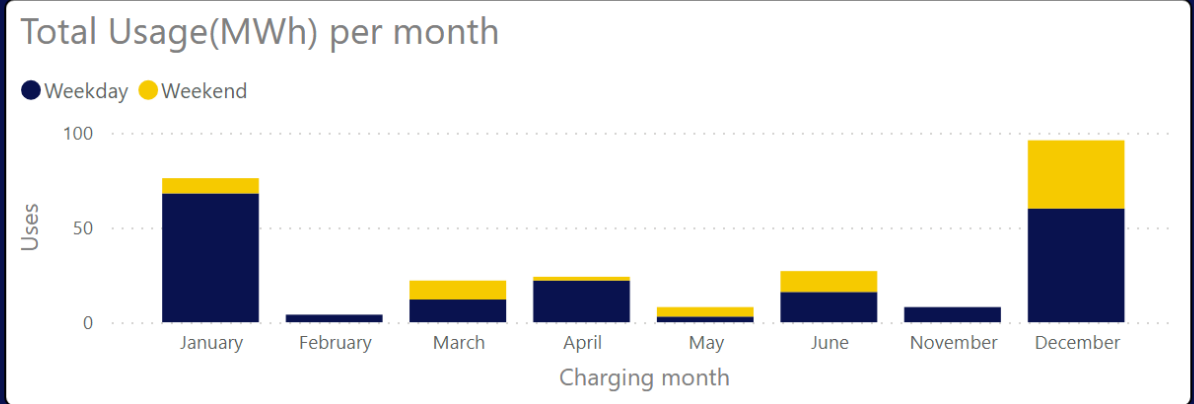
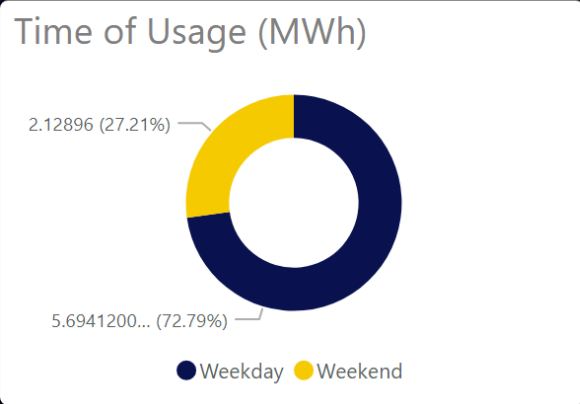
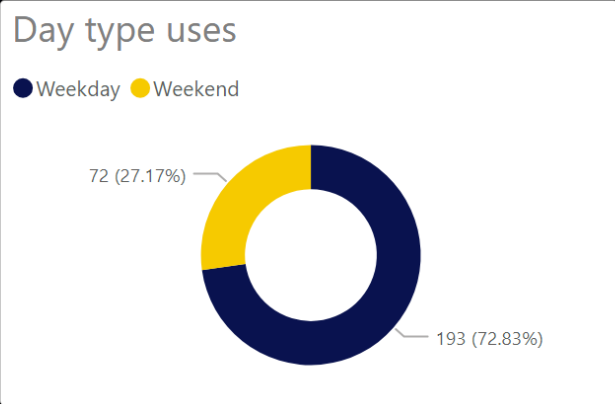
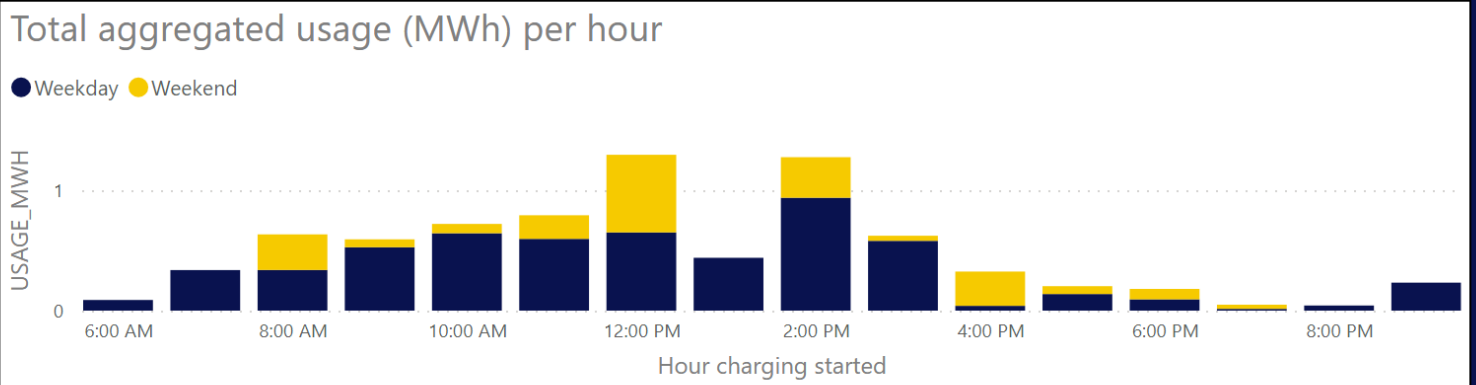
LOCATION	ADDRESS	STATION COUNT	SESSION COUNT	USAGE(MWH)	CO2 ABATED (Tonnes)	COST	REVENUE
WA EV Network - Billabong Homestead	LOT 3 North West Coastal Highway, Meadow, WA, 6532	2	265	7.82	2,494,453.30	1,486.45	4,492.79

11/6/2024 7:48:00 AM
Location Start Date

29.52
Mean Charge (kWh)

35
Max Days Without Use

2.49K
CO2 abated (Tonnes)



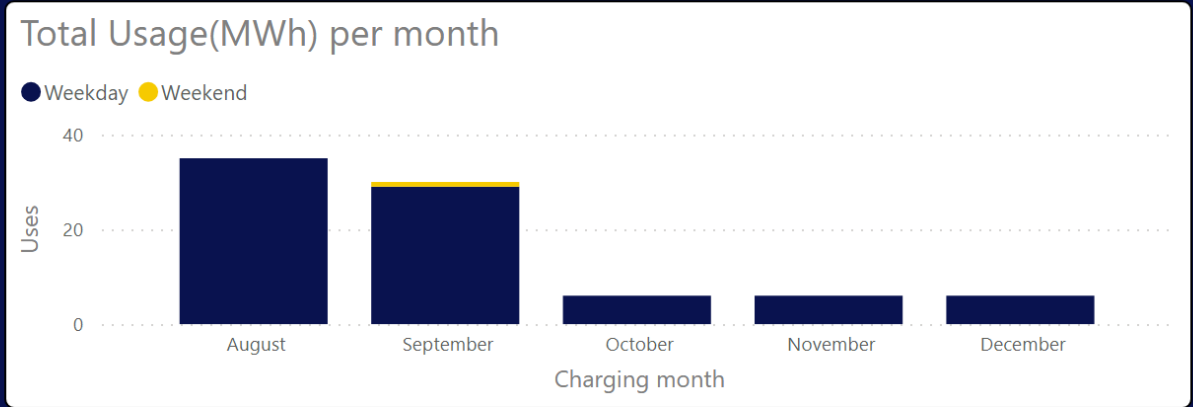
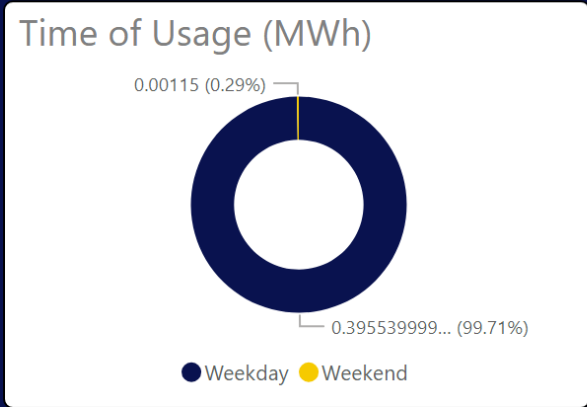
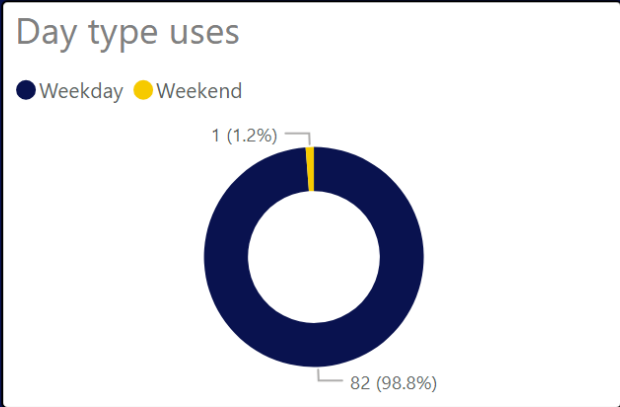
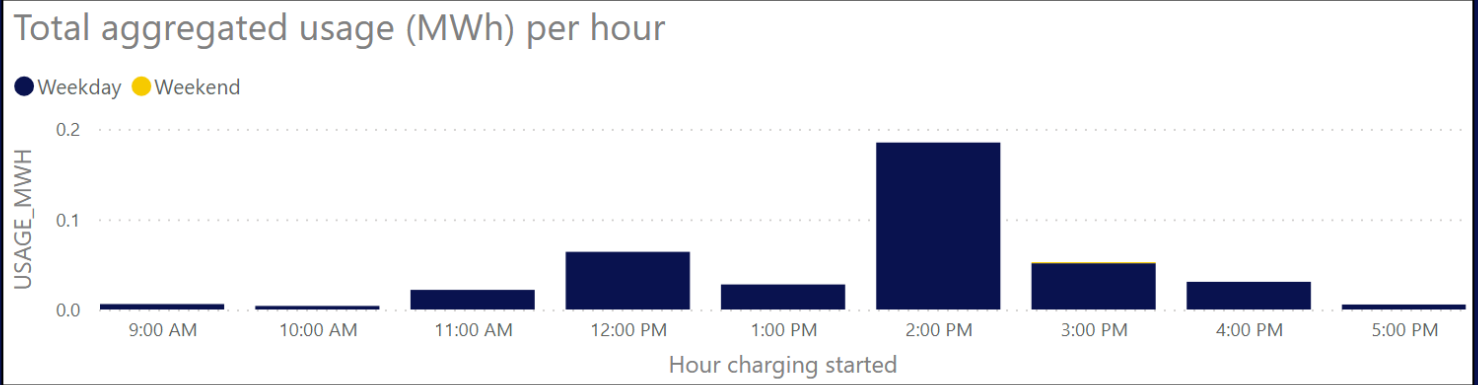
LOCATION	ADDRESS	STATION COUNT	SESSION COUNT	USAGE(MWH)	CO2 ABATED (Tonnes)	COST	REVENUE
WA EV Network - Billabong Roadhouse	LOT 2 North West Coastal Highway, Meadow, WA, 6532	2	83	0.40	126,491.44	75.40	13.82

8/29/2023 12:53:00 PM
Location Start Date

4.78
Mean Charge (kWh)

249
Max Days Without Use

126.49
CO2 abated (Tonnes)



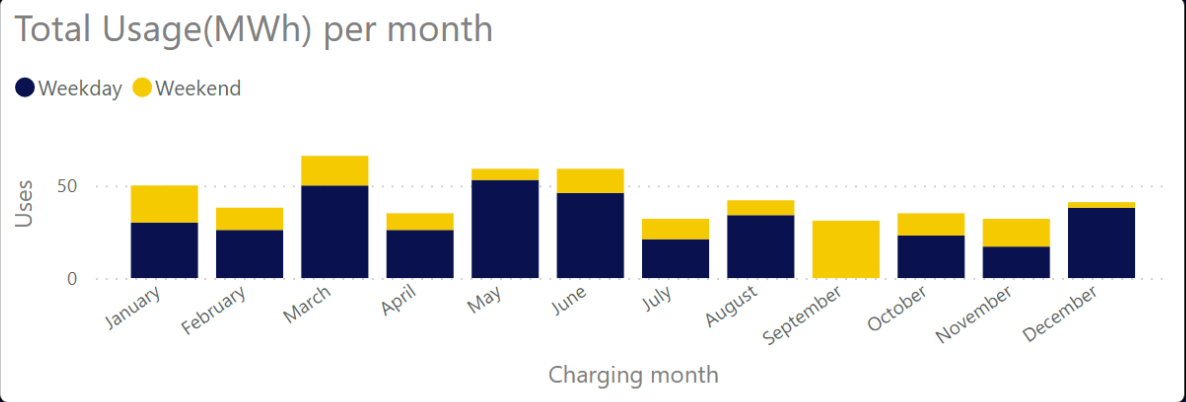
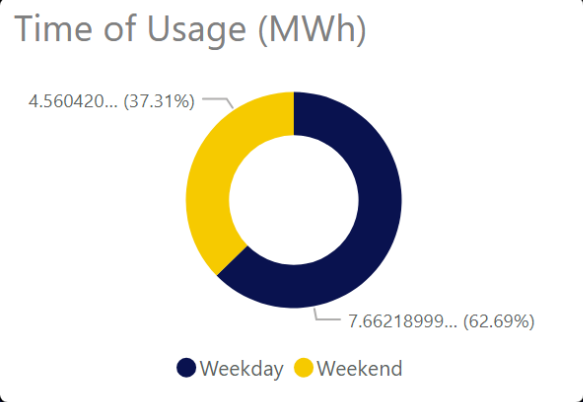
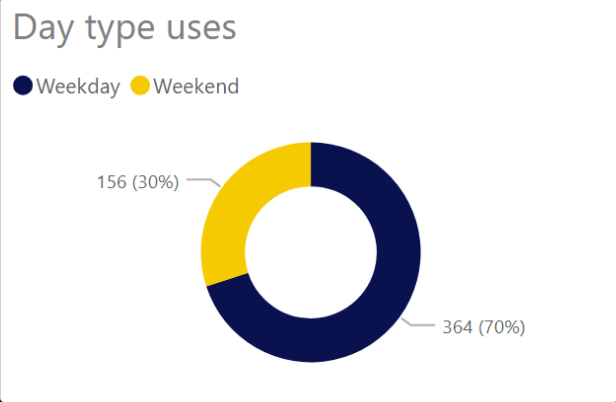
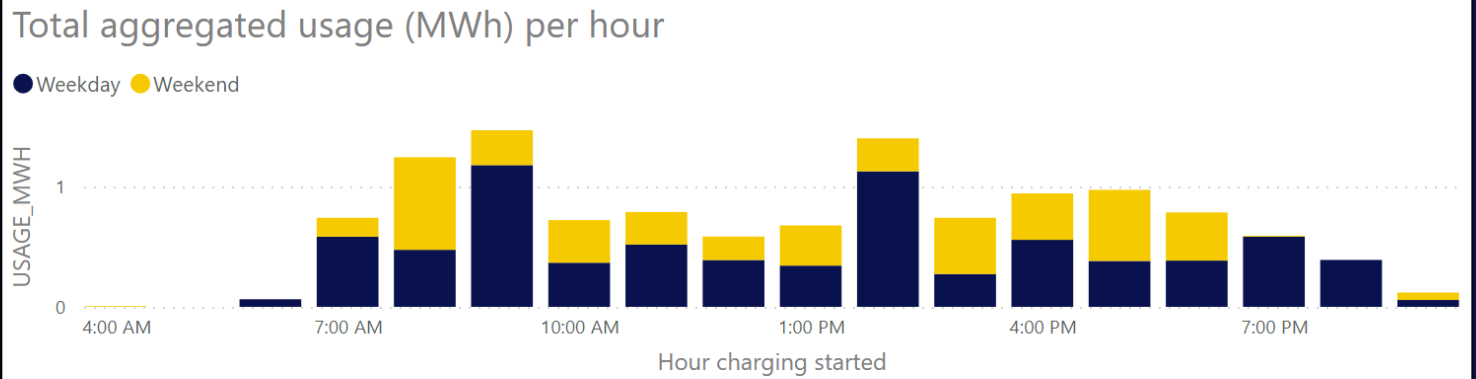
LOCATION	ADDRESS	STATION COUNT	SESSION COUNT	USAGE(MWH)	CO2 ABATED (Tonnes)	COST	REVENUE
WA EV Network - Broome Town Beach Car Park	90 Robinson Street, Broome, WA, 6725	3	520	12.22	4,071,800.63	2,322.26	4,940.29

5/16/2023 10:35:00 AM
Location Start Date

23.51
Mean Charge (kWh)

39
Max Days Without Use

4.07K
CO2 abated (Tonnes)



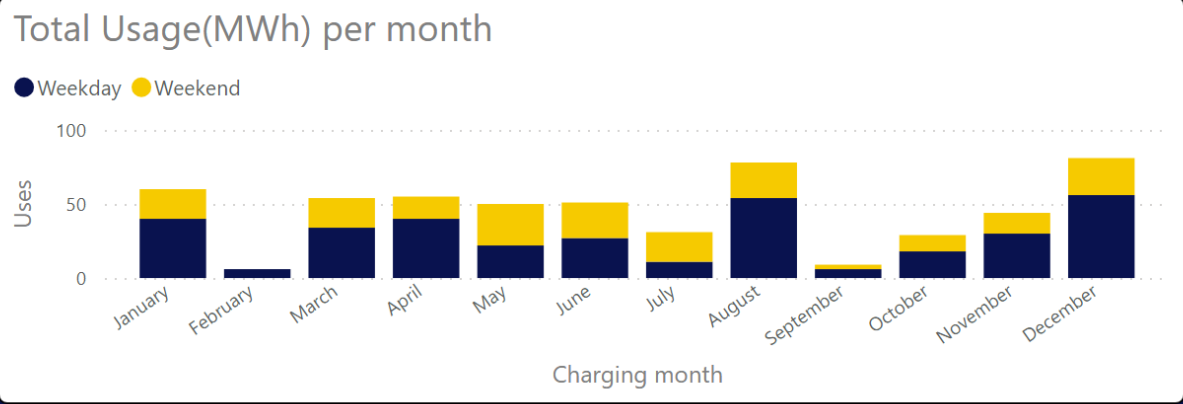
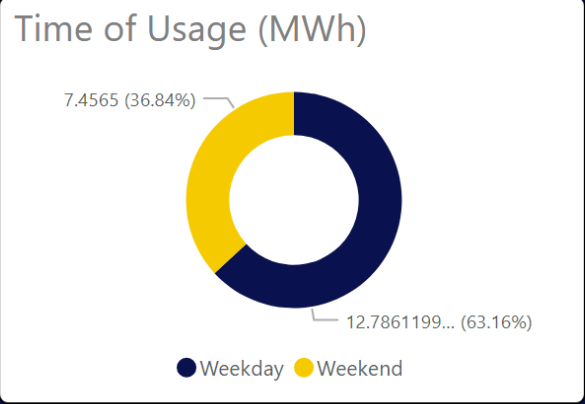
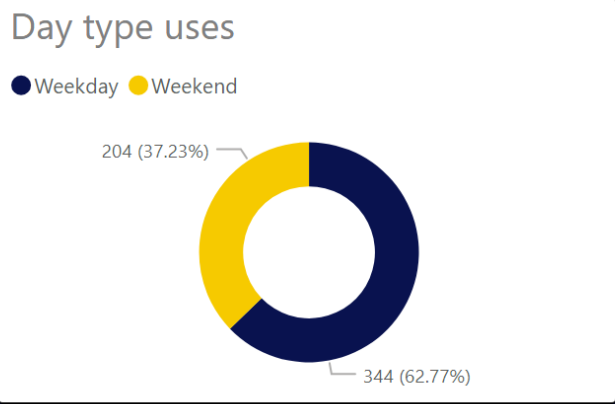
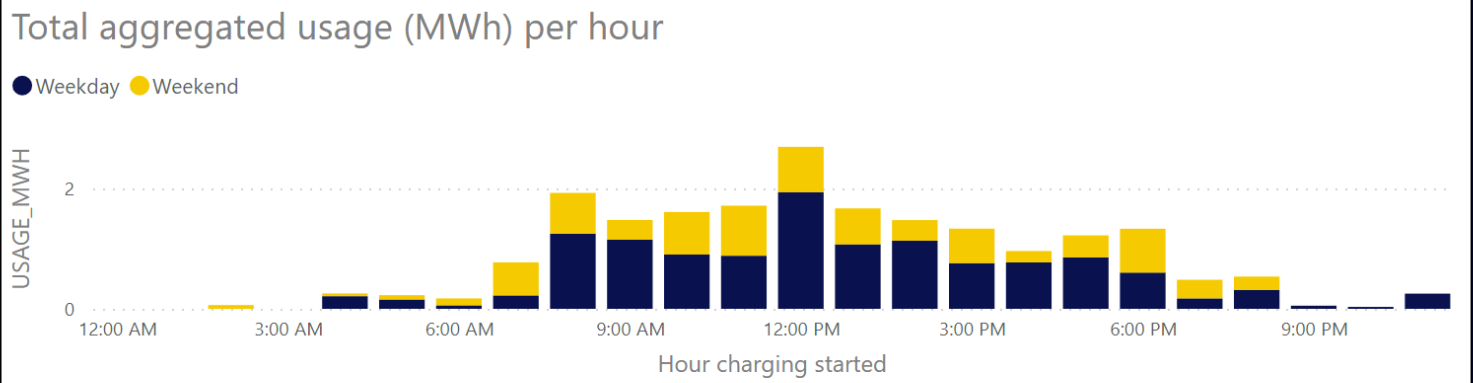
LOCATION	ADDRESS	STATION COUNT	SESSION COUNT	USAGE(MWH)	CO2 ABATED (Tonnes)	COST	REVENUE
WA EV Network - Carnarvon Visitor Centre	1 Camel Lane, Carnarvon, WA, 6701	2	548	20.24	6,454,587.94	3,846.04	11,657.57

8/31/2023 11:55:00 AM
Location Start Date

36.94
Mean Charge (kWh)

32
Max Days Without Use

6.45K
CO2 abated (Tonnes)



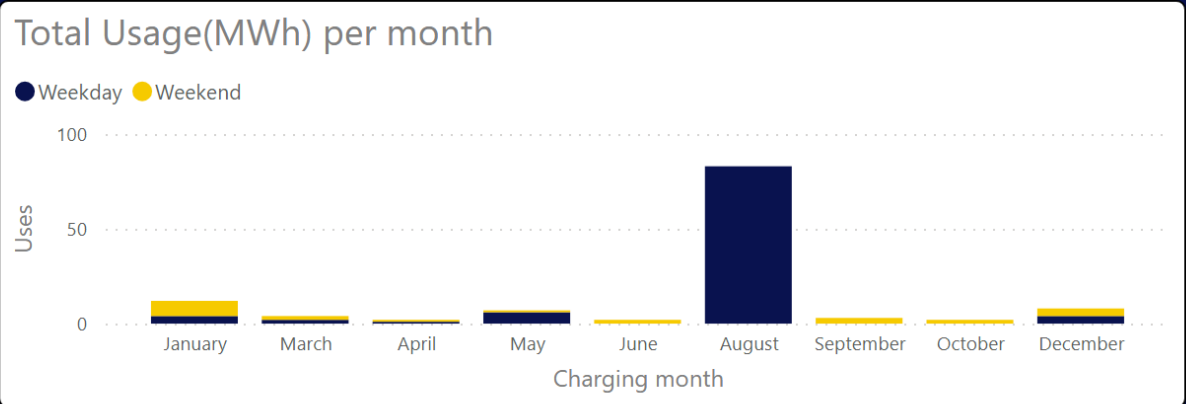
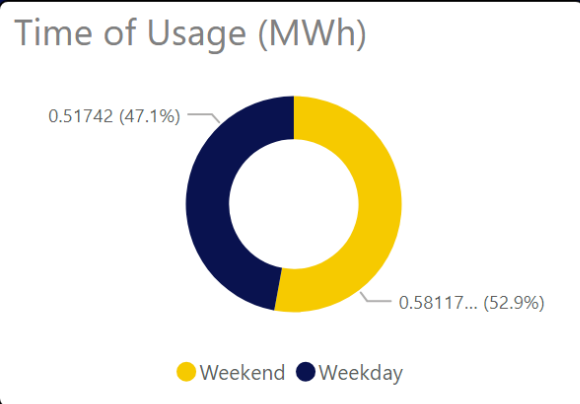
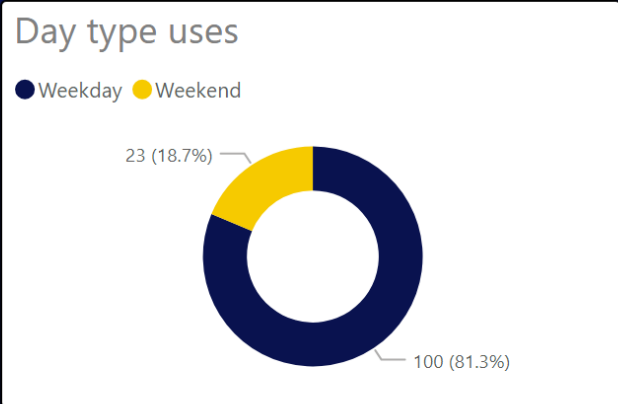
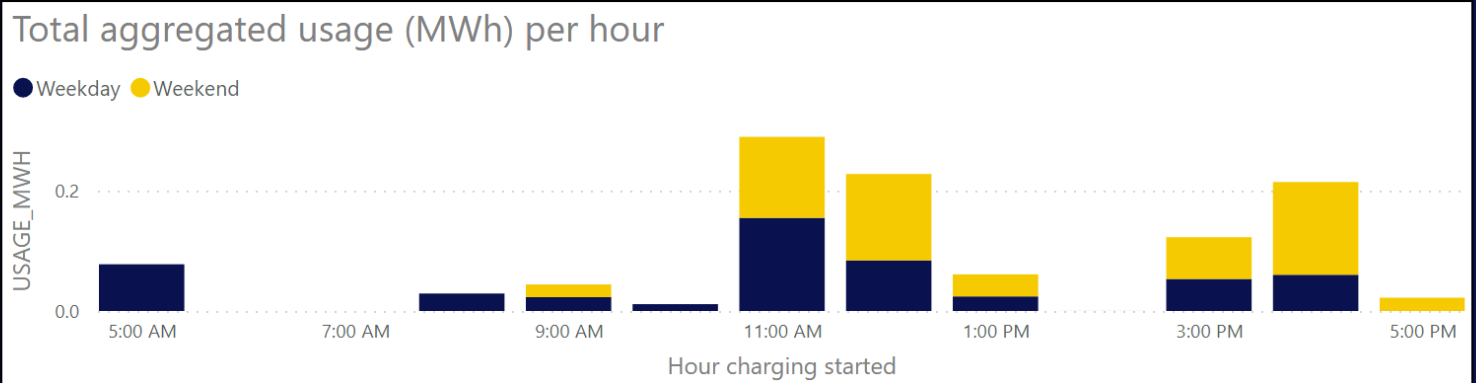
LOCATION	ADDRESS	STATION COUNT	SESSION COUNT	USAGE(MWH)	CO2 ABATED (Tonnes)	COST	REVENUE
WA EV Network - Bidyadanga Turnoff	Bidyadanga Road, Lagrange, WA, 6725	4	123	1.10	350,252.65	208.66	431.58

8/31/2023 12:38:00 PM
Location Start Date

8.93
Mean Charge (kWh)

362
Max Days Without Use

350.25
CO2 abated (Tonnes)



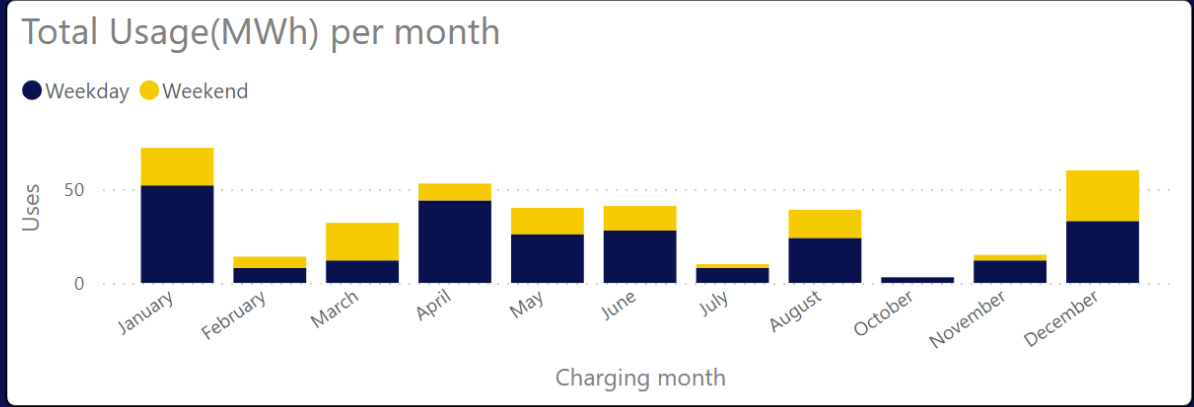
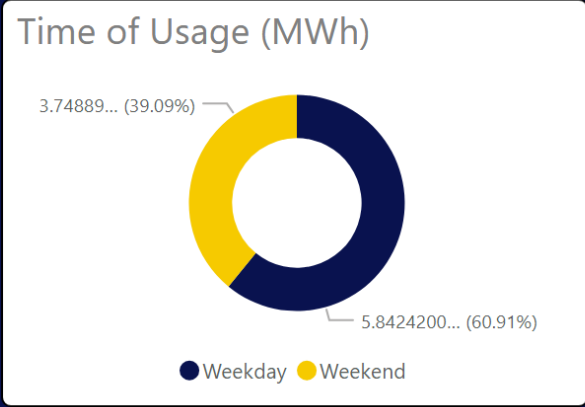
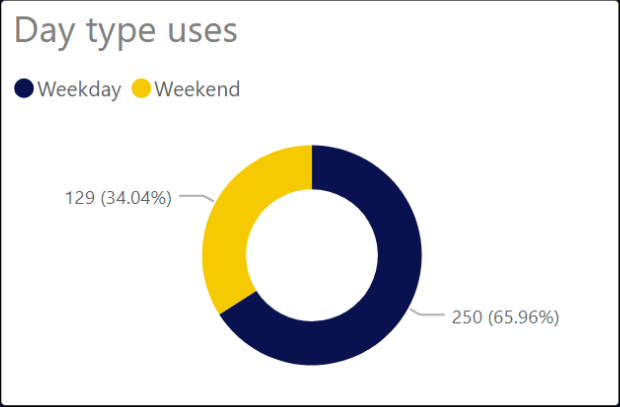
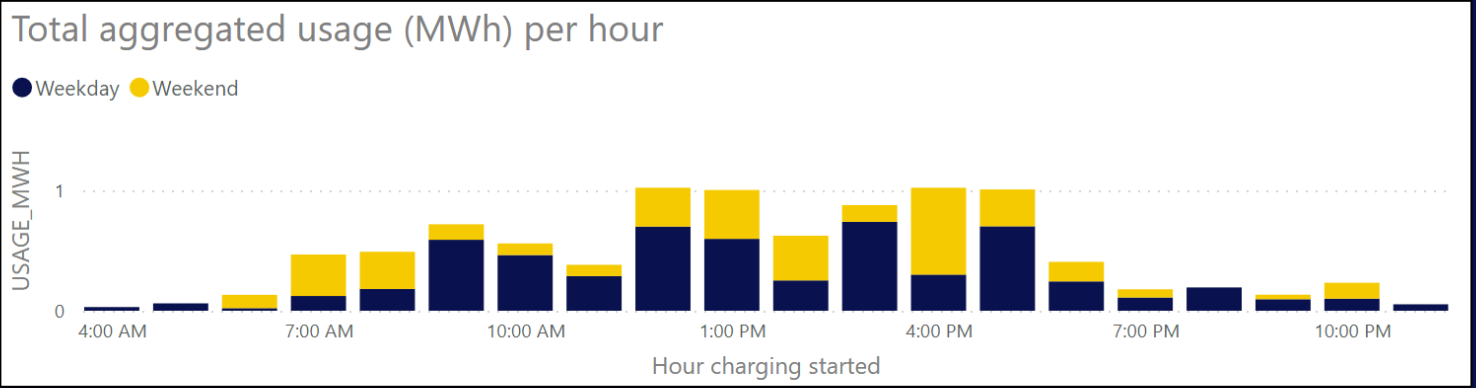
LOCATION	ADDRESS	STATION COUNT	SESSION COUNT	USAGE(MWH)	CO2 ABATED (Tonnes)	COST	REVENUE
WA EV Network - Denham	42 Barnard Street, Denham, WA, 6537	2	379	9.59	3,058,243.12	1,822.28	5,728.69

10/31/2023 11:02:00 AM
Location Start Date

25.31
Mean Charge (kWh)

70
Max Days Without Use

3.06K
CO2 abated (Tonnes)



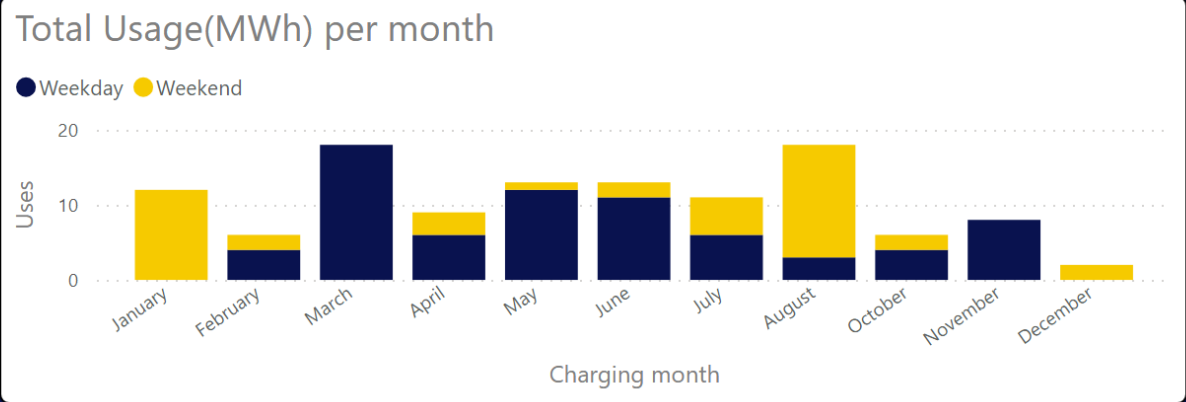
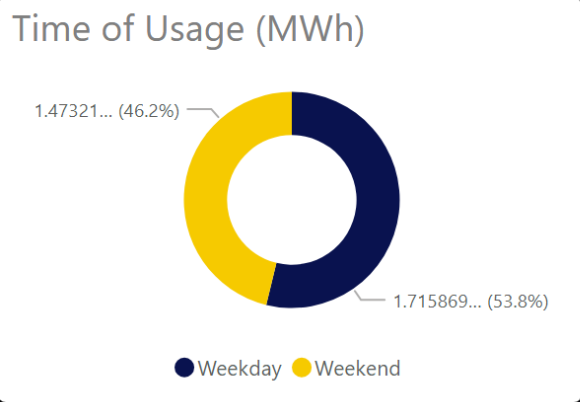
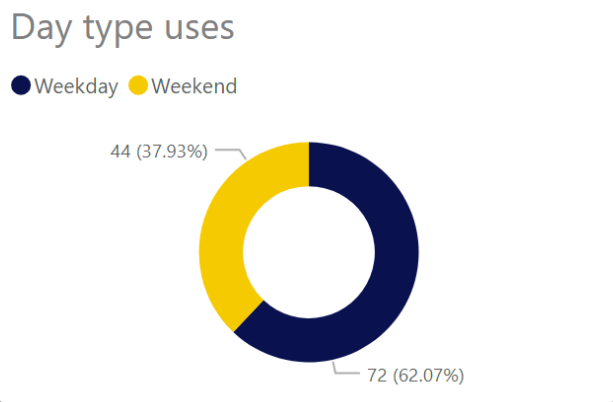
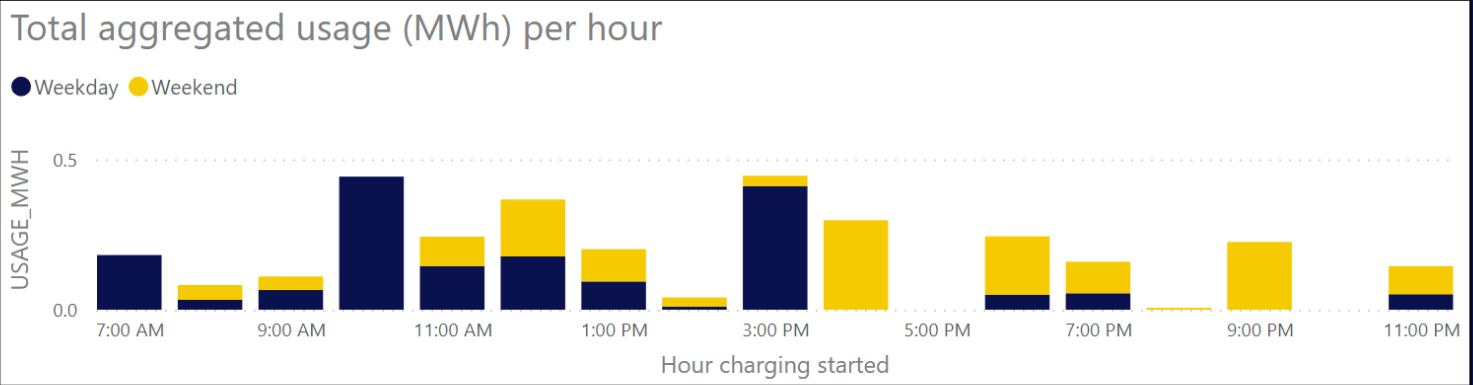
LOCATION	ADDRESS	STATION COUNT	SESSION COUNT	USAGE(MWH)	CO2 ABATED (Tonnes)	COST	REVENUE
WA EV Network - Derby Visitor Centre	55 Clarendon Street, Derby, WA, 6728	3	116	3.19	1,016,887.59	605.86	1,561.91

12/30/2023 6:14:00 PM
Location Start Date

27.49
Mean Charge (kWh)

66
Max Days Without Use

1.02K
CO2 abated (Tonnes)



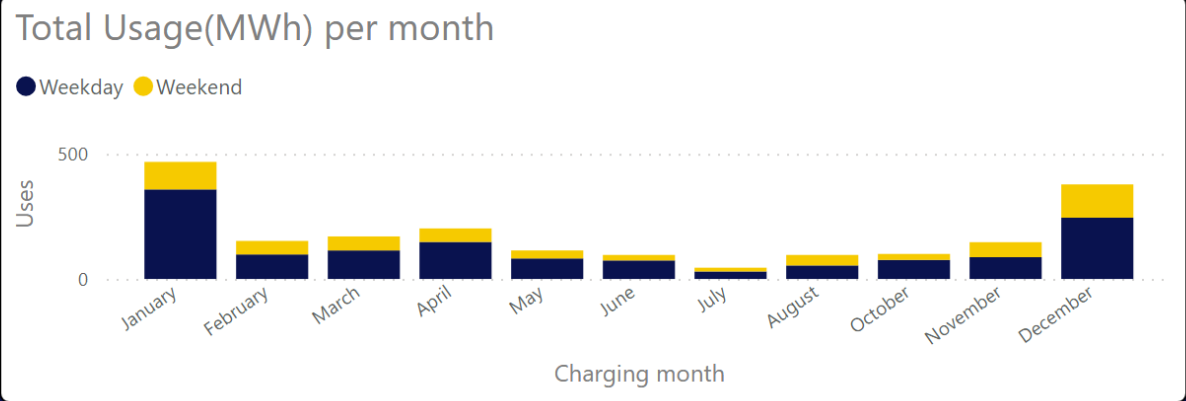
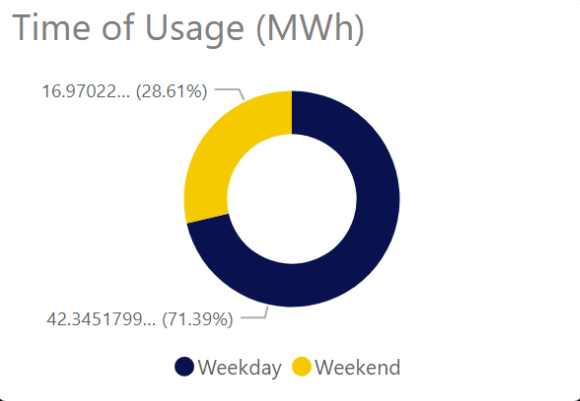
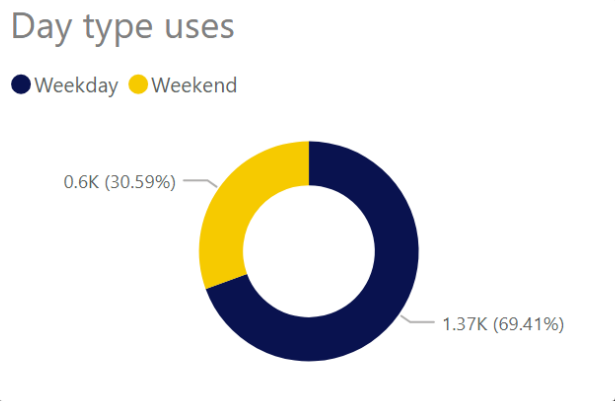
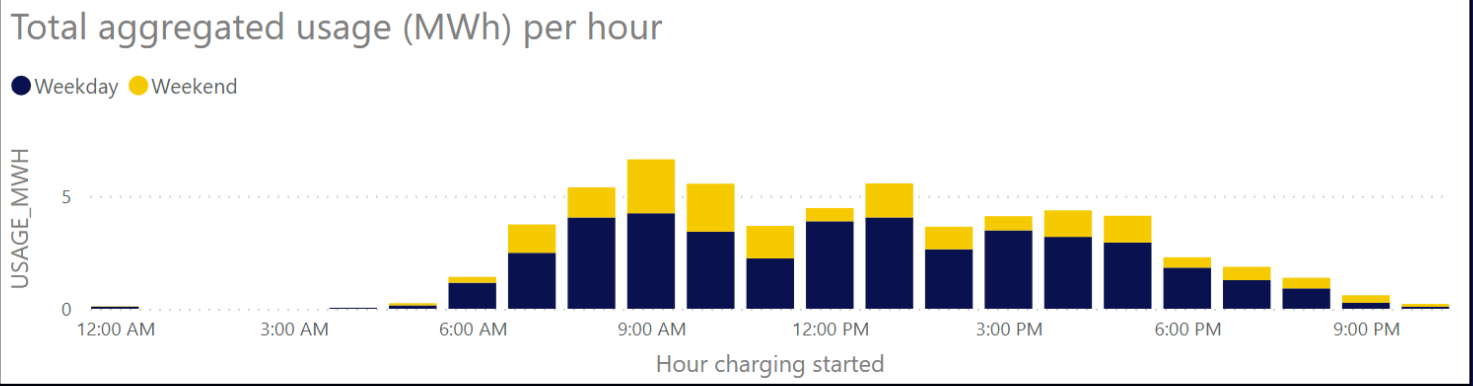
LOCATION	ADDRESS	STATION COUNT	SESSION COUNT	USAGE(MWH)	CO2 ABATED (Tonnes)	COST	REVENUE
WA EV Network - Esperance Museum Park	6 James Street, Esperance, WA, 6450	2	1968	59.32	18,913,272.10	11,269.96	35,550.51

10/26/2023 2:46:00 PM
Location Start Date

30.14
Mean Charge (kWh)

31
Max Days Without Use

18.91K
CO2 abated (Tonnes)



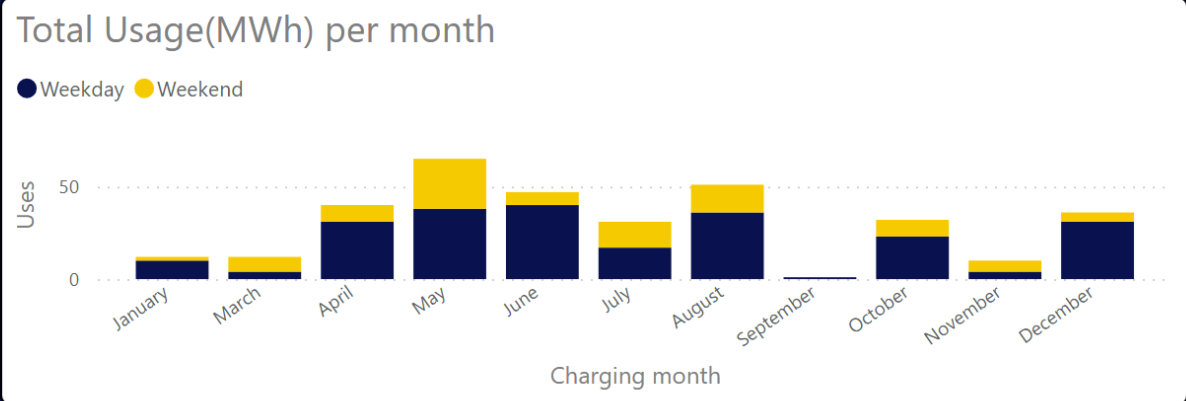
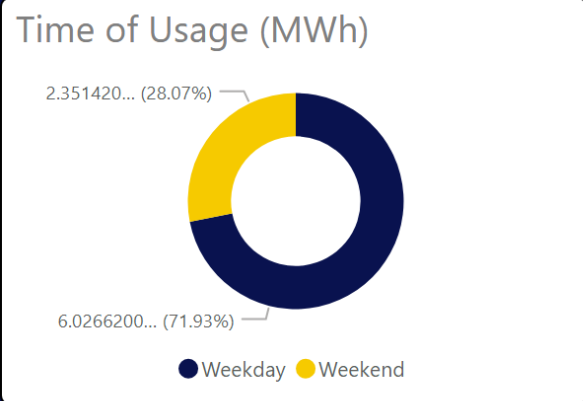
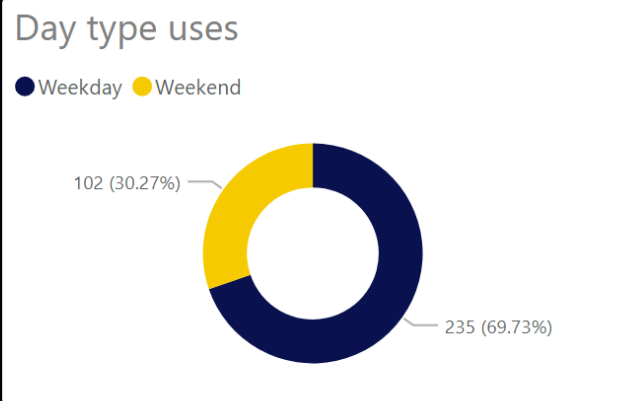
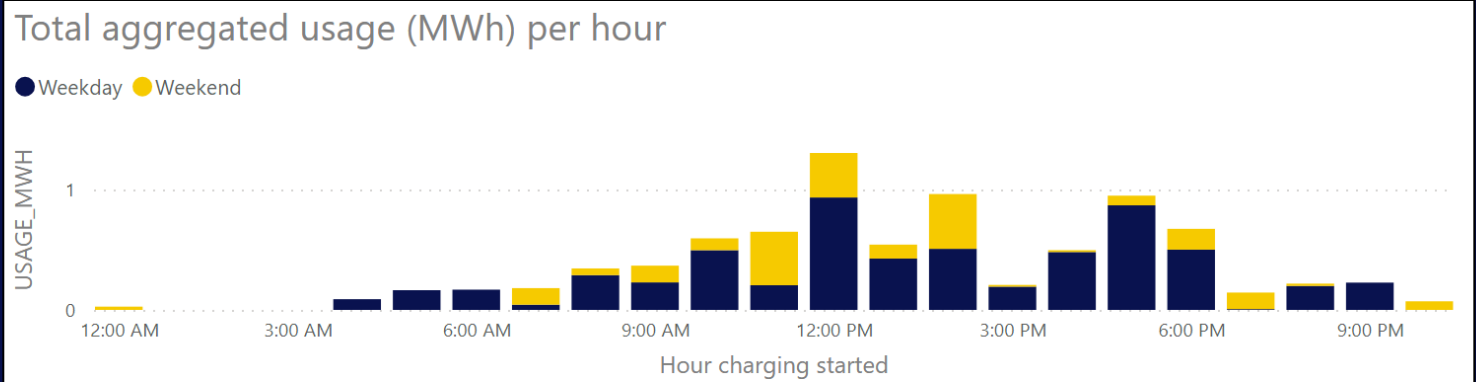
LOCATION	ADDRESS	STATION COUNT	SESSION COUNT	USAGE(MWH)	CO2 ABATED (Tonnes)	COST	REVENUE
WA EV Network - Exmouth Discovery Centre	2 Truscott Crescent, Exmouth, WA, 6707	2	337	8.38	2,671,404.97	1,591.82	5,022.91

9/27/2023 1:56:00 PM
Location Start Date

24.86
Mean Charge (kWh)

75
Max Days Without Use

2.67K
CO2 abated (Tonnes)



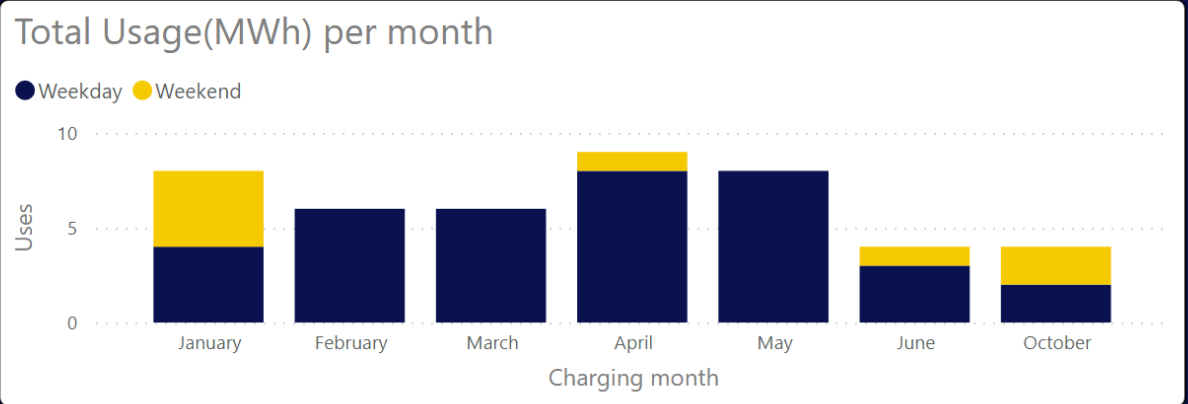
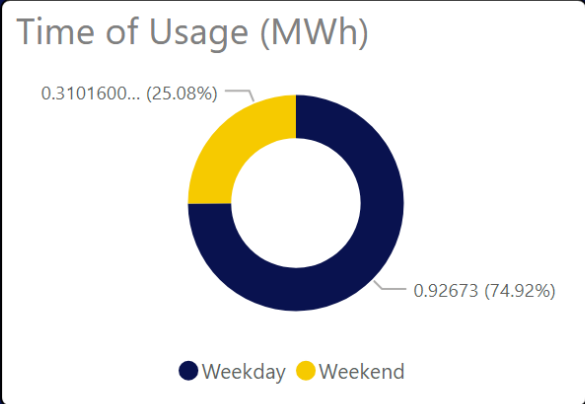
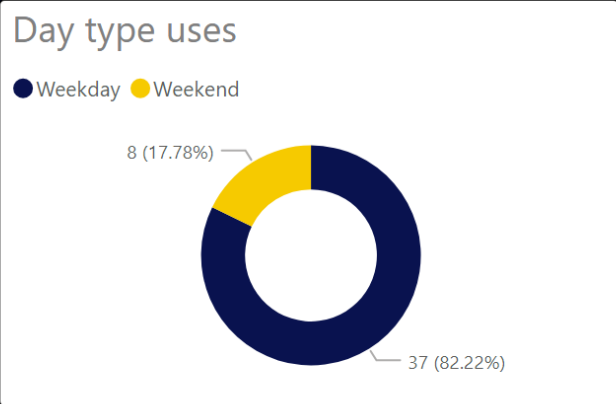
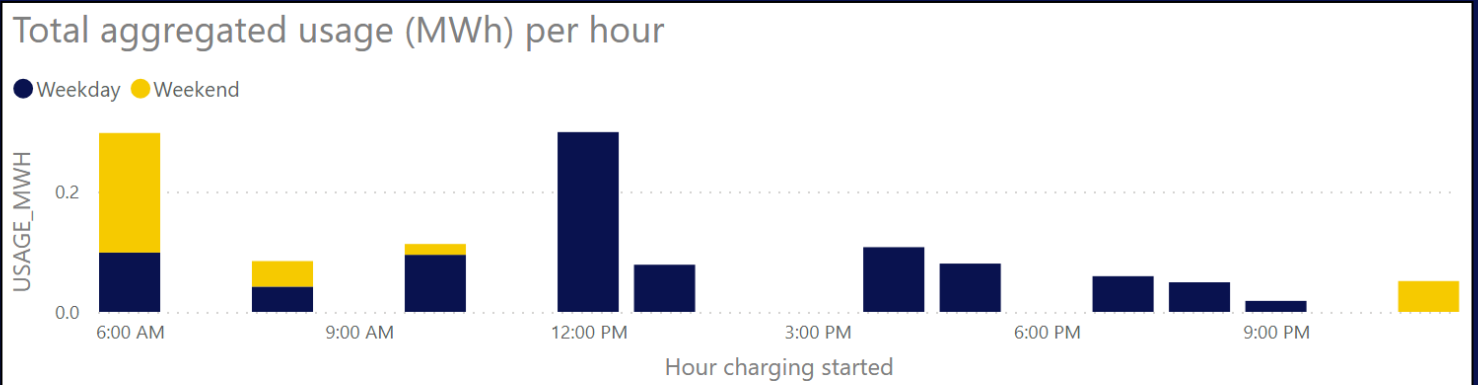
LOCATION	ADDRESS	STATION COUNT	SESSION COUNT	USAGE(MWH)	CO2 ABATED (Tonnes)	COST	REVENUE
WA EV Network - Fitzroy Crossing Visitor Centre	302 Great Northern Highway, Fitzroy Crossing, WA, 6765	3	45	1.24	394,385.66	235.00	351.87

5/20/2024 1:42:00 PM
Location Start Date

27.49
Mean Charge (kWh)

146
Max Days Without Use

394.39
CO2 abated (Tonnes)



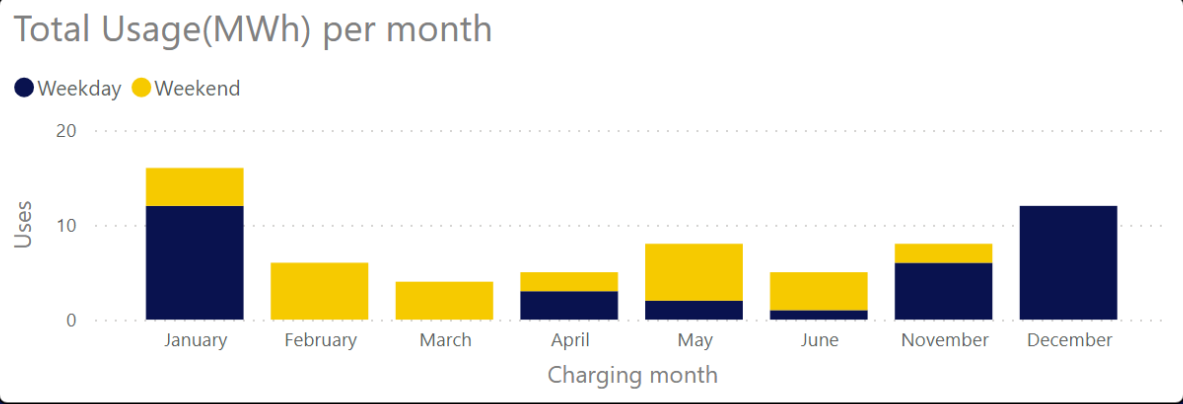
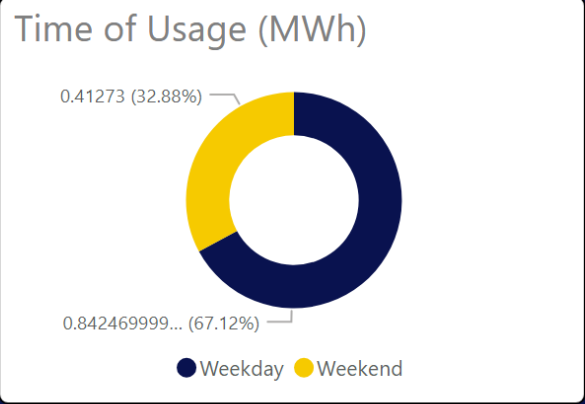
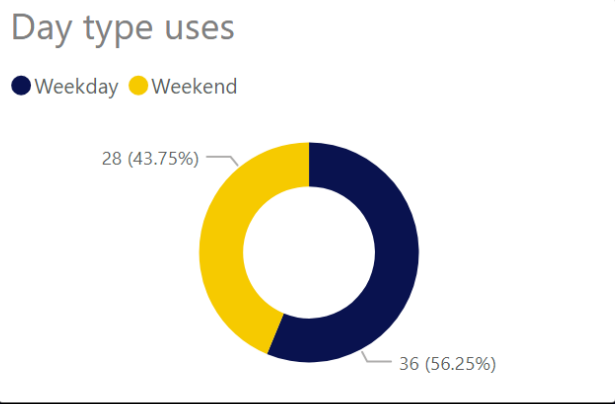
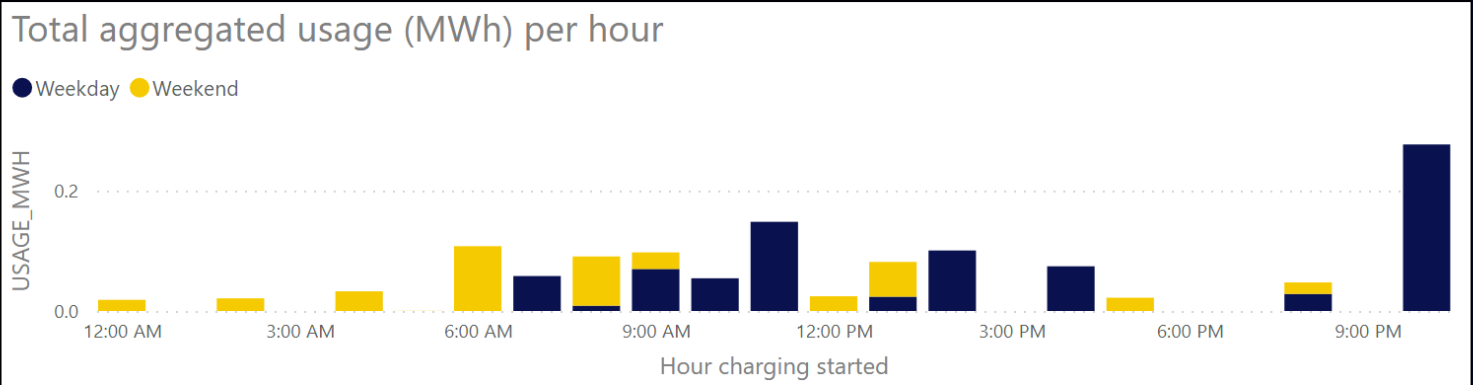
LOCATION	ADDRESS	STATION COUNT	SESSION COUNT	USAGE(MWH)	CO2 ABATED (Tonnes)	COST	REVENUE
WA EV Network - Fortescue River Roadhouse	51 North West Coastal Highway, Mardie, WA, 6714	2	64	1.26	400,226.93	238.45	480.73

11/19/2024 1:53:00 PM
Location Start Date

19.61
Mean Charge (kWh)

28
Max Days Without Use

400.23
CO2 abated (Tonnes)



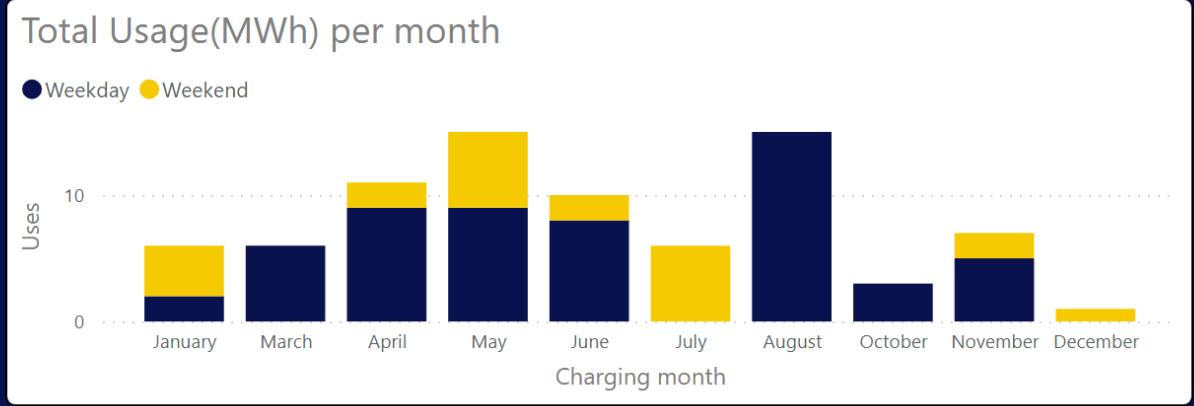
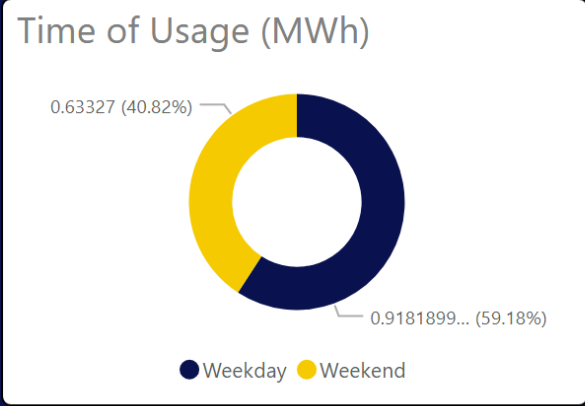
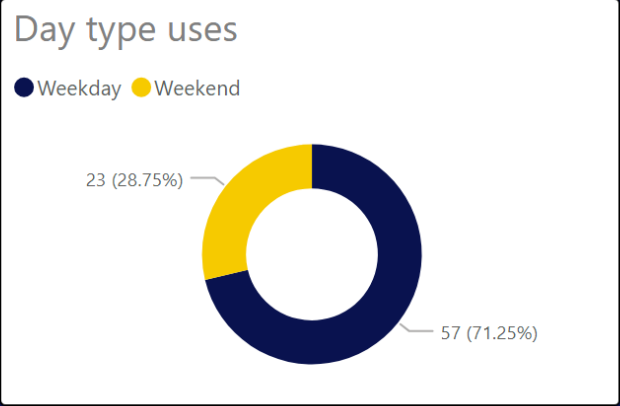
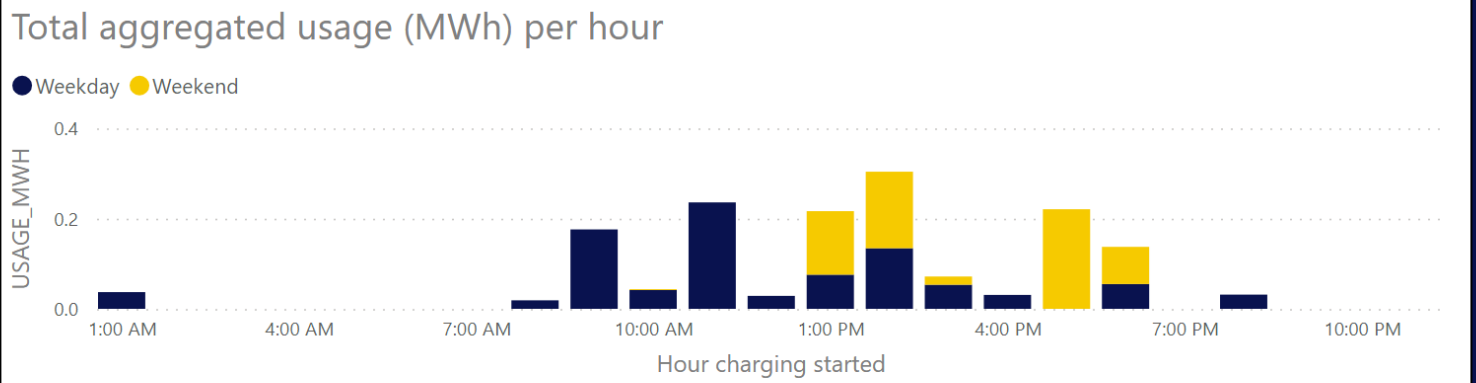
LOCATION	ADDRESS	STATION COUNT	SESSION COUNT	USAGE(MWH)	CO2 ABATED (Tonnes)	COST	REVENUE
WA EV Network - Halls Creek Visitor Centre	7 Thomas Street, Halls Creek, WA, 6770	4	80	1.55	494,694.22	294.78	503.55

10/18/2023 11:21:00 AM
Location Start Date

19.39
Mean Charge (kWh)

97
Max Days Without Use

494.69
CO2 abated (Tonnes)



LOCATION	ADDRESS	STATION COUNT	SESSION COUNT	USAGE(MWH)	CO2 ABATED (Tonnes)	COST	REVENUE
WA EV Network - Karratha Centro Car park	16 Sharpe Avenue, Karratha, WA, 6714	3	1378	46.29	14,761,339.51	8,795.86	26,677.46

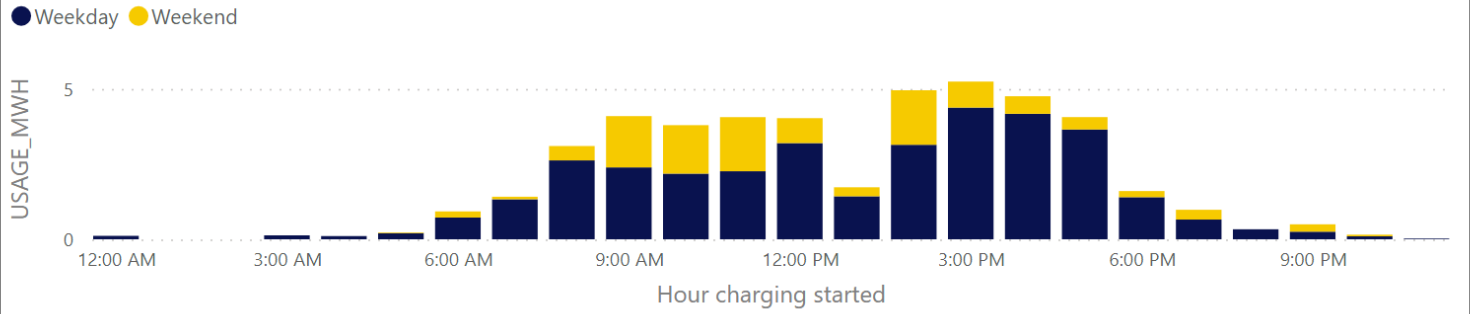
8/31/2023 2:04:00 PM
Location Start Date

33.60
Mean Charge (kWh)

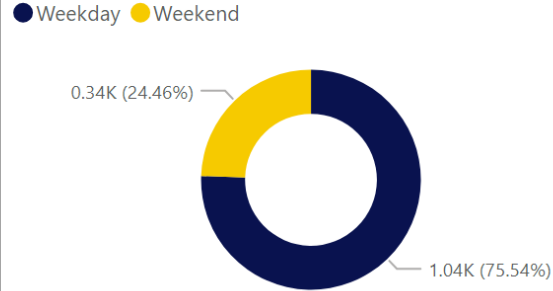
30
Max Days Without Use

14.76K
CO2 abated (Tonnes)

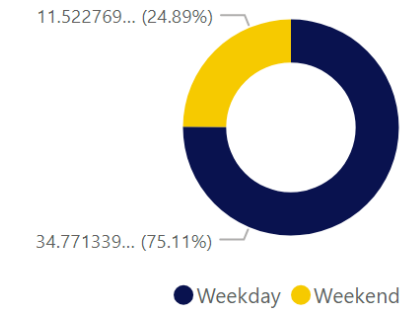
Total aggregated usage (MWh) per hour



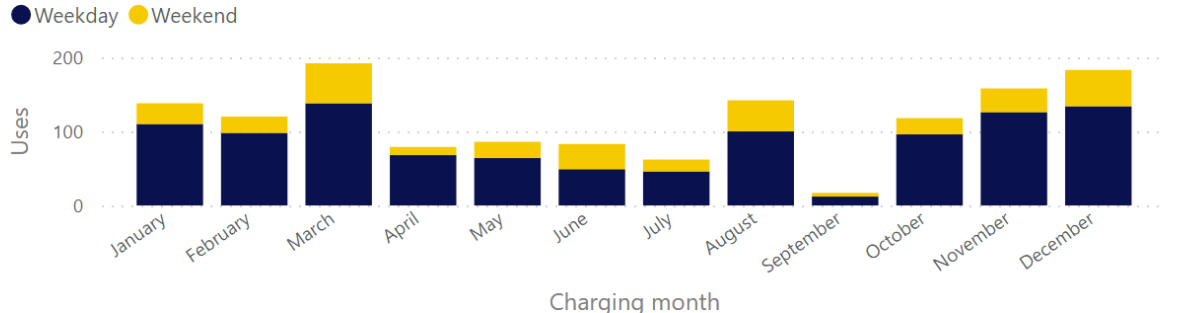
Day type uses



Time of Usage (MWh)



Total Usage(MWh) per month



LOCATION	ADDRESS	STATION COUNT	SESSION COUNT	USAGE(MWH)	CO2 ABATED (Tonnes)	COST	REVENUE
WA EV Network - Kununurra HP Depot	1 Messmate Way, Kununurra, WA, 6743	4	219	6.43	2,050,126.53	1,221.63	2,625.02

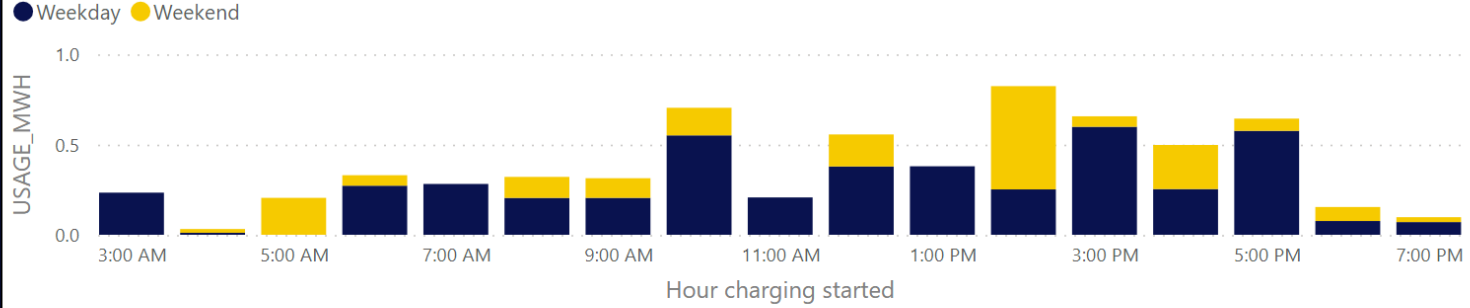
10/17/2023 1:25:00 PM
Location Start Date

29.36
Mean Charge (kWh)

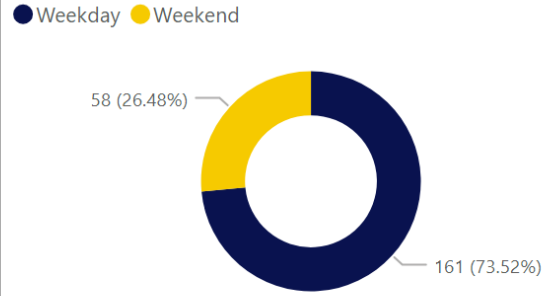
94
Max Days Without Use

2.05K
CO2 abated (Tonnes)

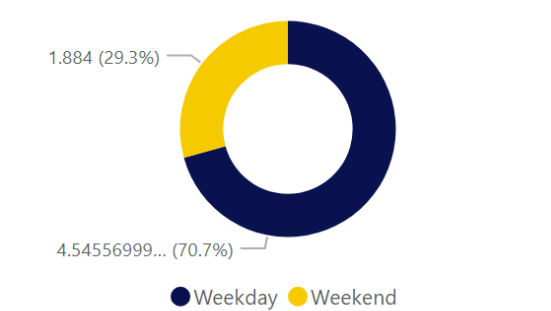
Total aggregated usage (MWh) per hour



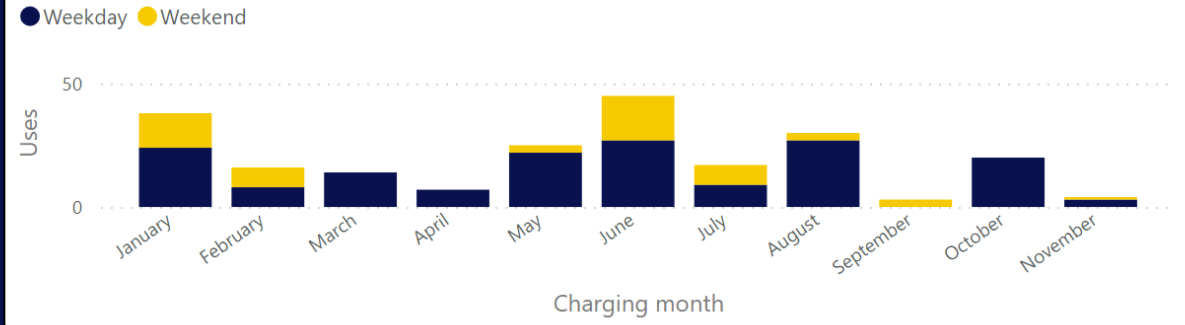
Day type uses



Time of Usage (MWh)



Total Usage(MWh) per month



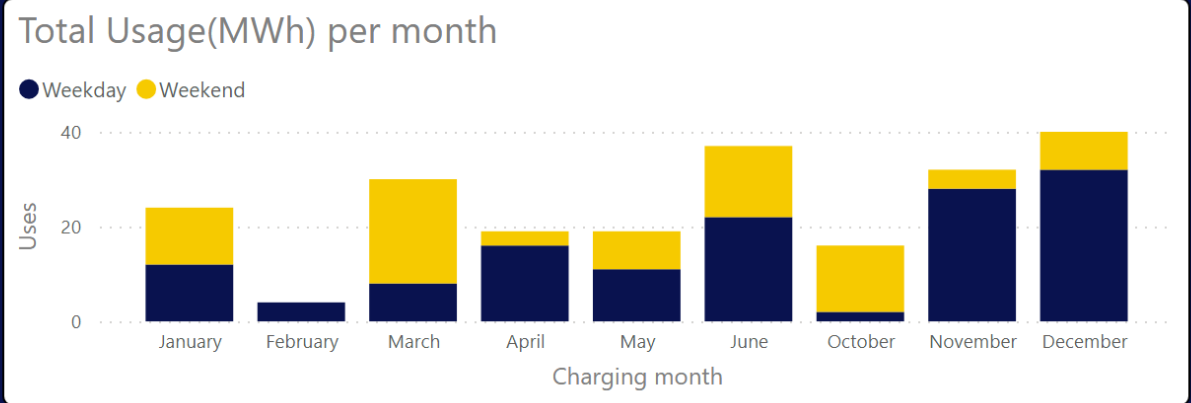
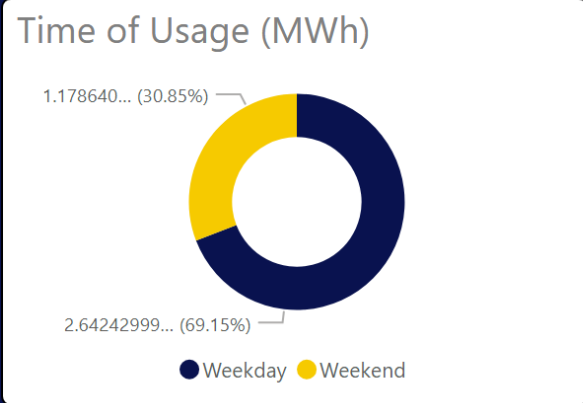
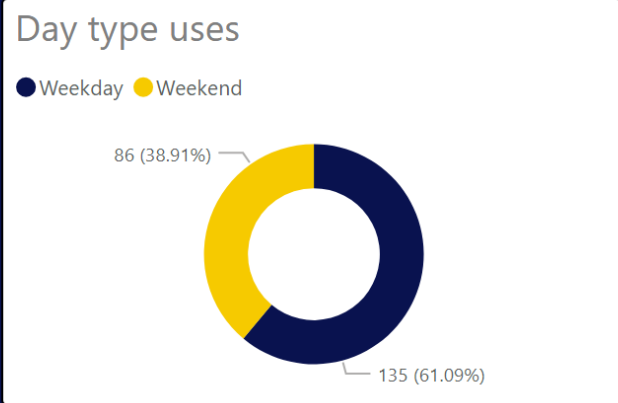
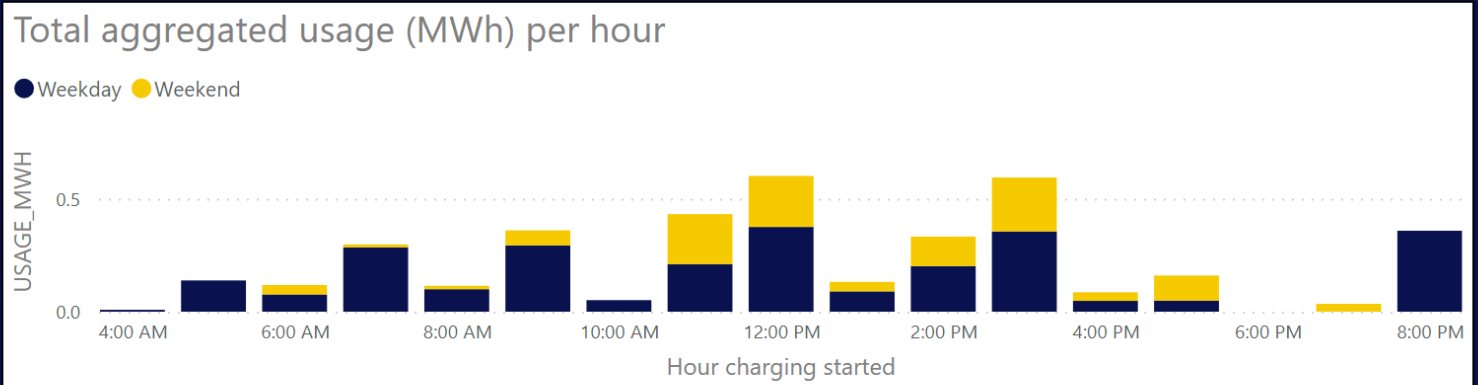
LOCATION	ADDRESS	STATION COUNT	SESSION COUNT	USAGE(MWH)	CO2 ABATED (Tonnes)	COST	REVENUE
WA EV Network - Minilya Exmouth Turn Off	North West Coastal Highway, Carnarvon, WA, 6701	2	221	3.82	1,218,384.77	725.97	2,124.65

10/8/2024 3:51:00 PM
Location Start Date

17.29
Mean Charge (kWh)

22
Max Days Without Use

1.22K
CO2 abated (Tonnes)



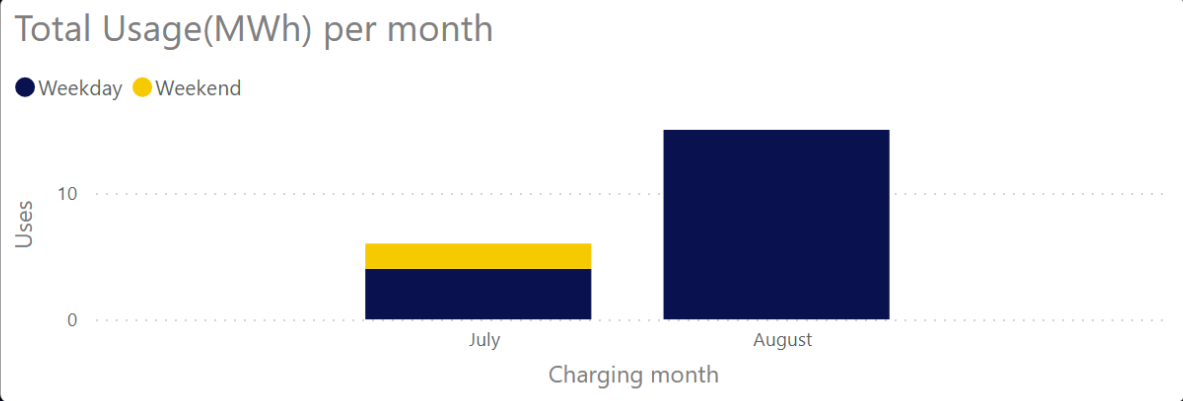
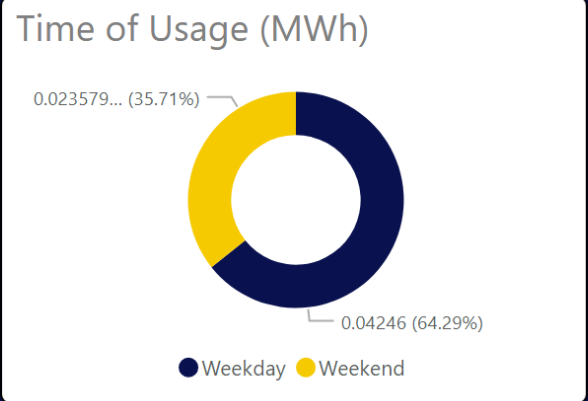
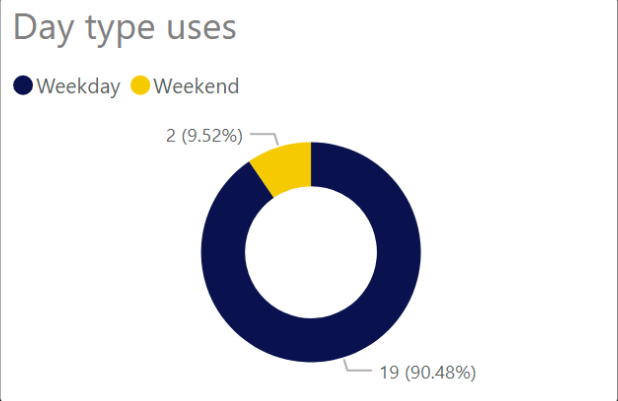
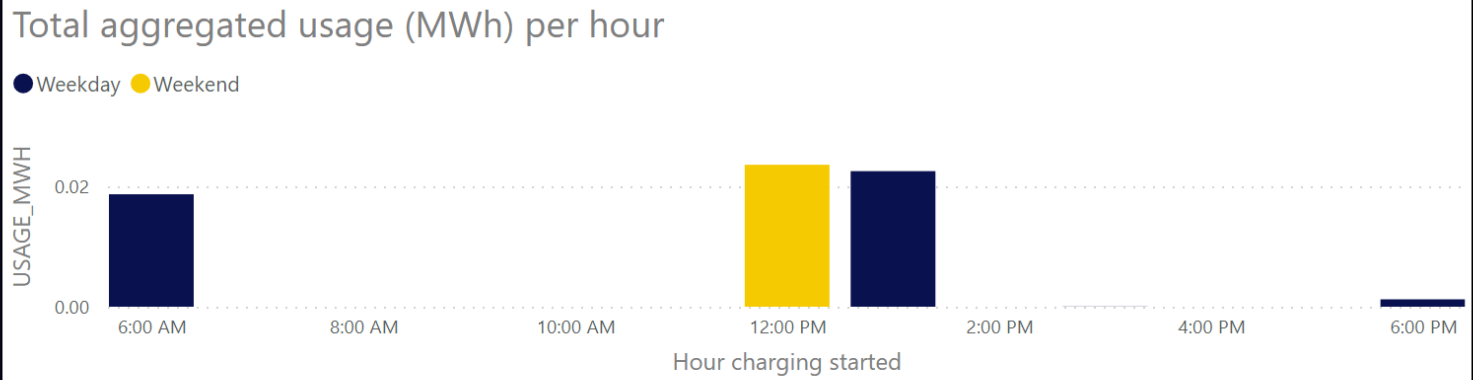
LOCATION	ADDRESS	STATION COUNT	SESSION COUNT	USAGE(MWH)	CO2 ABATED (Tonnes)	COST	REVENUE
WA EV Network - Minilyra Bridge Roadhouse	North West Coastal Highway, Carnarvon, WA, 6701	2	21	0.07	21,063.52	12.55	22.04

7/14/2024 12:58:00 PM
Location Start Date

3.14
Mean Charge (kWh)

17
Max Days Without Use

21.06
CO2 abated (Tonnes)



WA EV NETWORK DASHBOARD

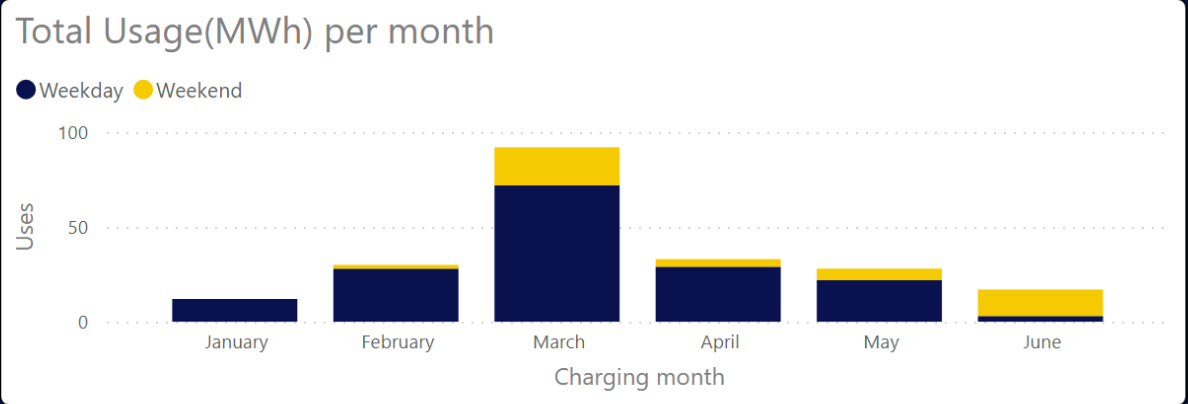
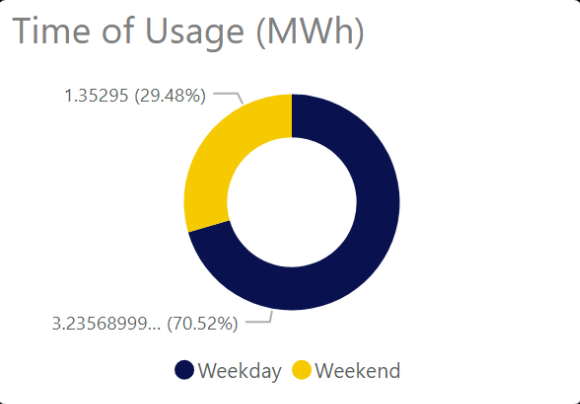
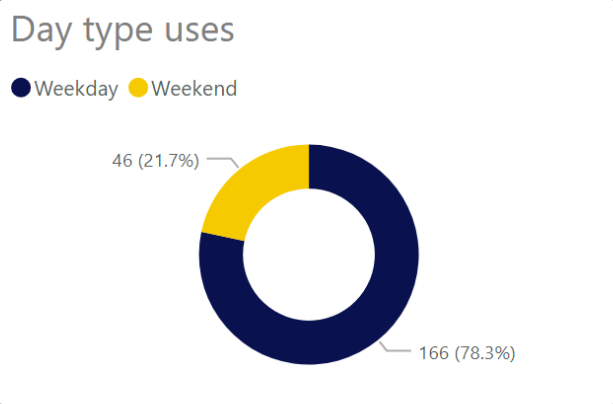
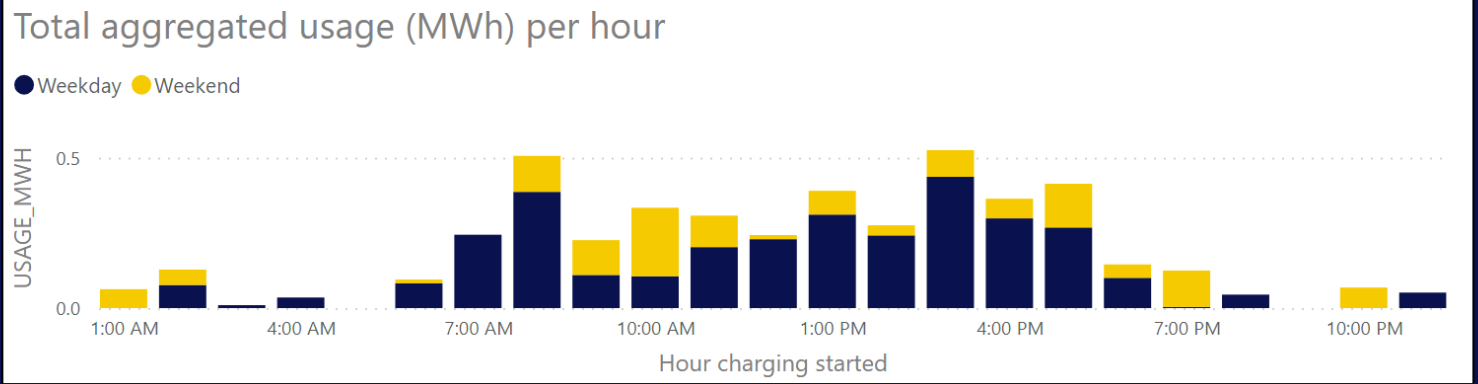
LOCATION	ADDRESS	STATION COUNT	SESSION COUNT	USAGE(MWH)	CO2 ABATED (Tonnes)	COST	REVENUE
WA EV Network - Mundrabilla	Eyre Highway, Mundrabilla, WA, 6443	2	212	4.59	1,463,158.80	871.96	2,503.54

1/28/2025 4:23:00 PM
Location Start Date

21.64
Mean Charge (kWh)

8
Max Days Without Use

1.46K
CO2 abated (Tonnes)



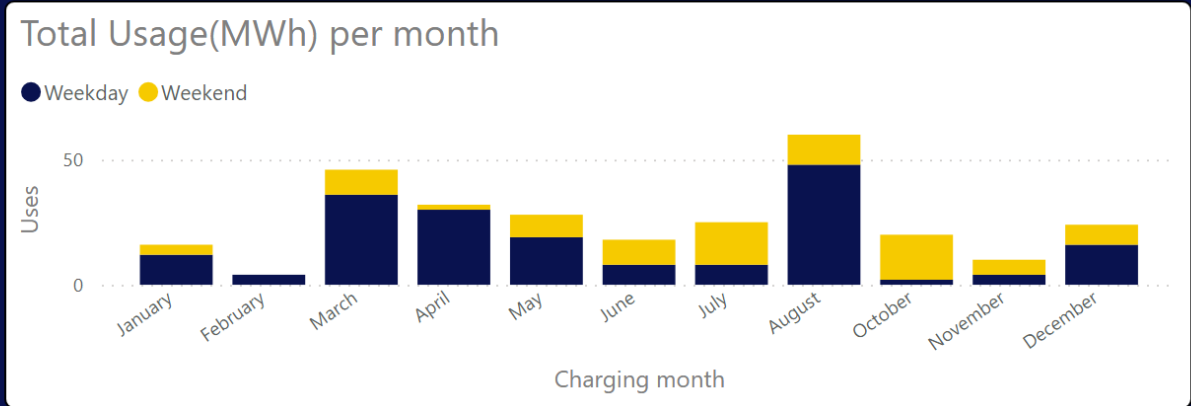
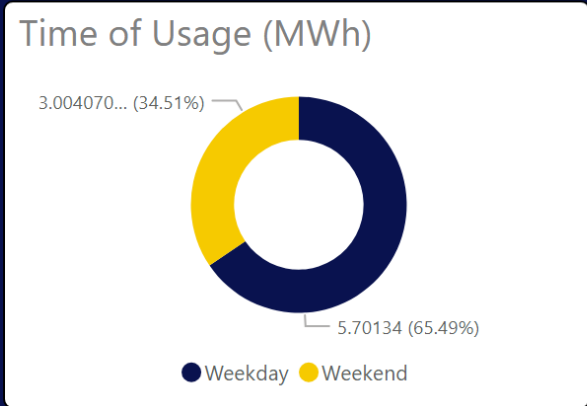
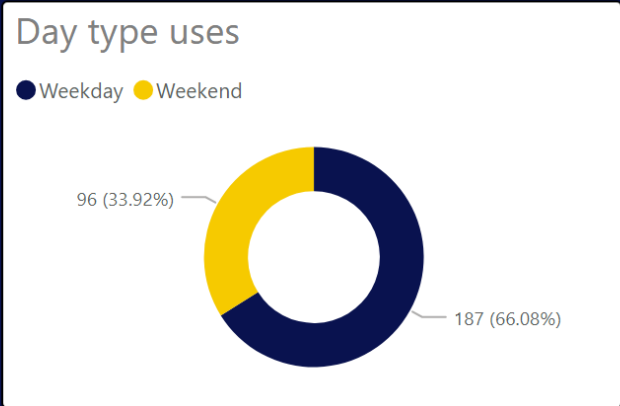
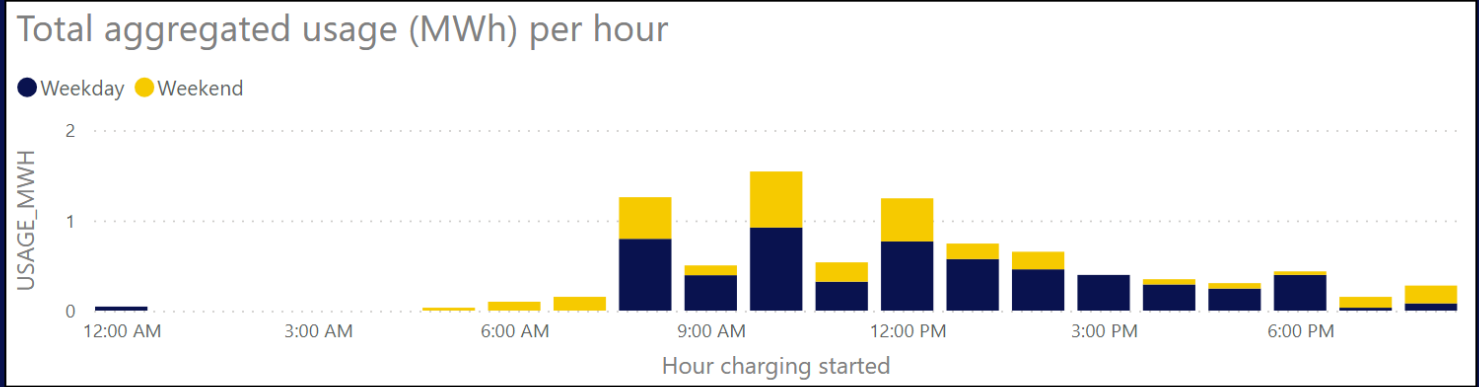
LOCATION	ADDRESS	STATION COUNT	SESSION COUNT	USAGE(MWH)	CO2 ABATED (Tonnes)	COST	REVENUE
WA EV Network - Nanutarra Roadhouse	LOT 4 Tourist Drive 354, Nanutarra, WA, 6751	4	283	8.71	2,775,811.88	1,654.08	4,434.16

2/26/2024 8:16:00 AM
Location Start Date

30.76
Mean Charge (kWh)

55
Max Days Without Use

2.78K
CO2 abated (Tonnes)



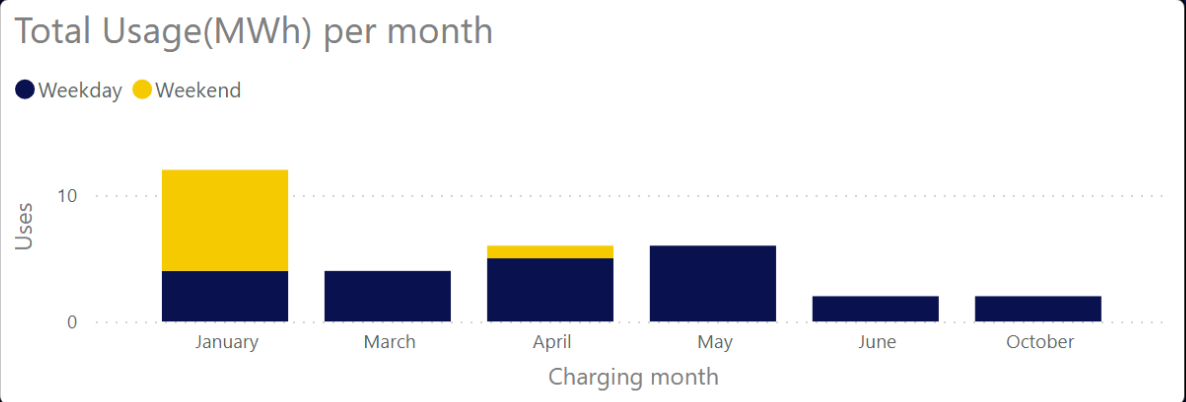
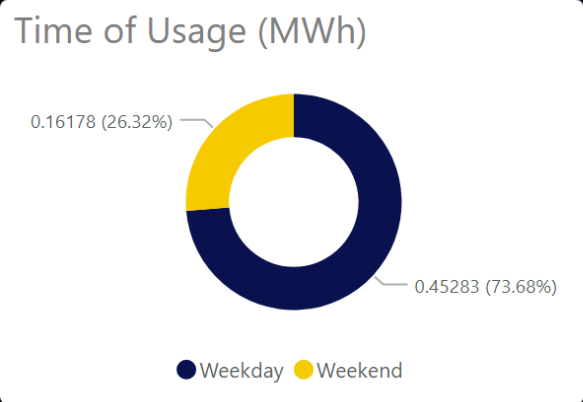
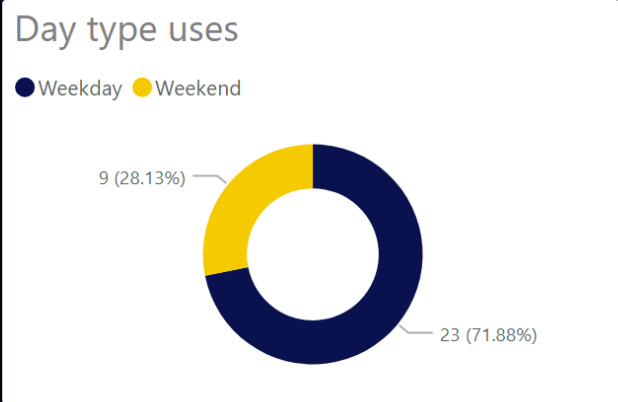
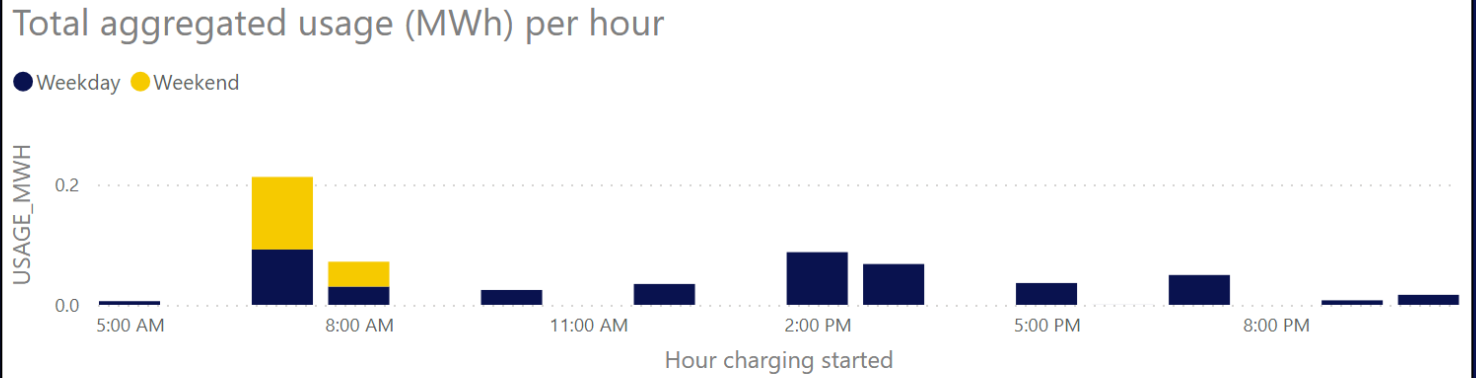
LOCATION	ADDRESS	STATION COUNT	SESSION COUNT	USAGE(MWH)	CO2 ABATED (Tonnes)	COST	REVENUE
WA EV Network - Ngumpun Cliff Rest Area	Great Northern Highway, Mueller Ranges, WA, 6770	2	32	0.61	195,958.51	116.76	281.91

10/14/2024 6:56:00 AM
Location Start Date

19.21
Mean Charge (kWh)

97
Max Days Without Use

195.96
CO2 abated (Tonnes)



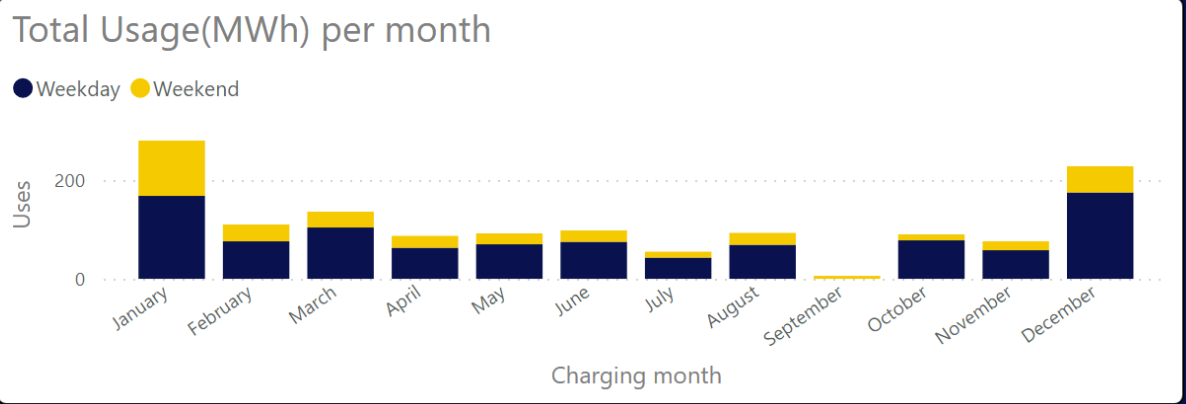
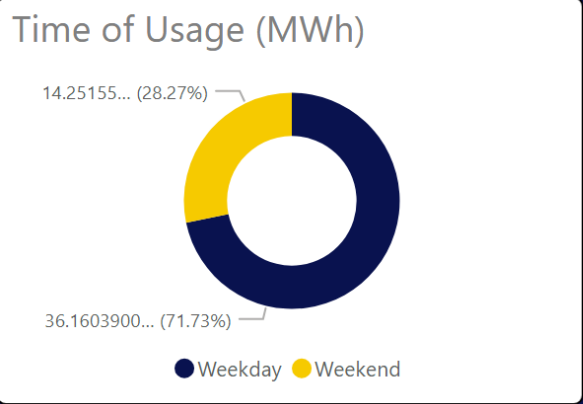
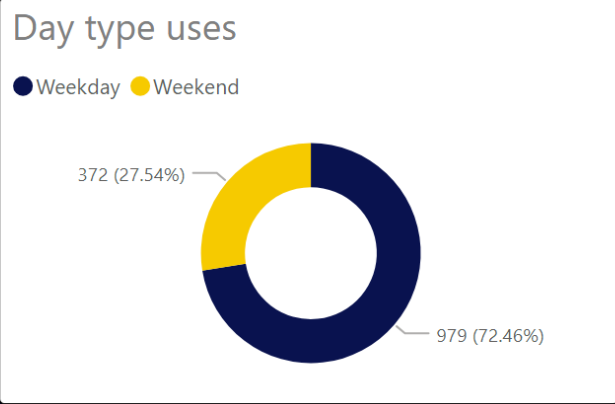
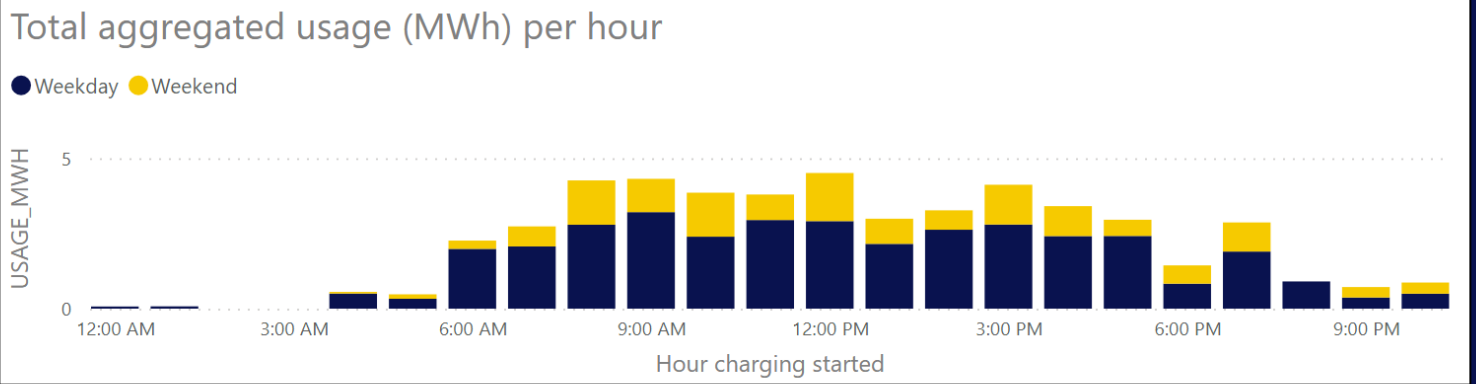
LOCATION	ADDRESS	STATION COUNT	SESSION COUNT	USAGE(MWH)	CO2 ABATED (Tonnes)	COST	REVENUE
WA EV Network - Norseman	68 Roberts Street, Norseman, WA, 6443	3	1351	50.41	16,074,397.54	9,578.33	30,017.10

12/1/2023 9:23:00 AM
Location Start Date

37.31
Mean Charge (kWh)

30
Max Days Without Use

16.07K
CO2 abated (Tonnes)



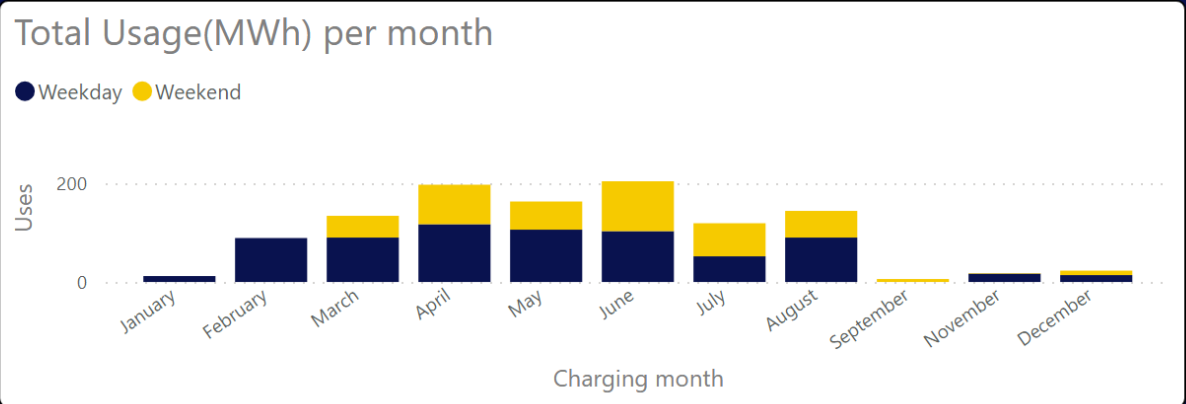
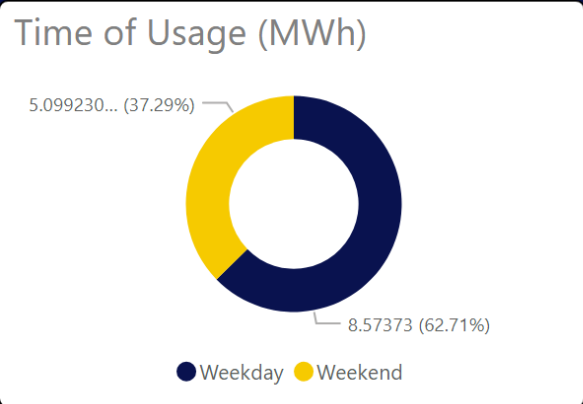
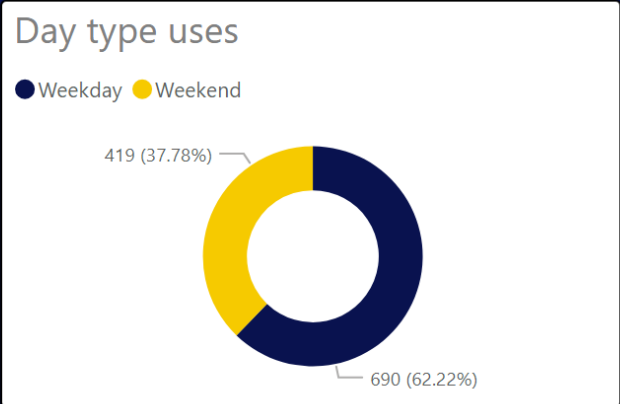
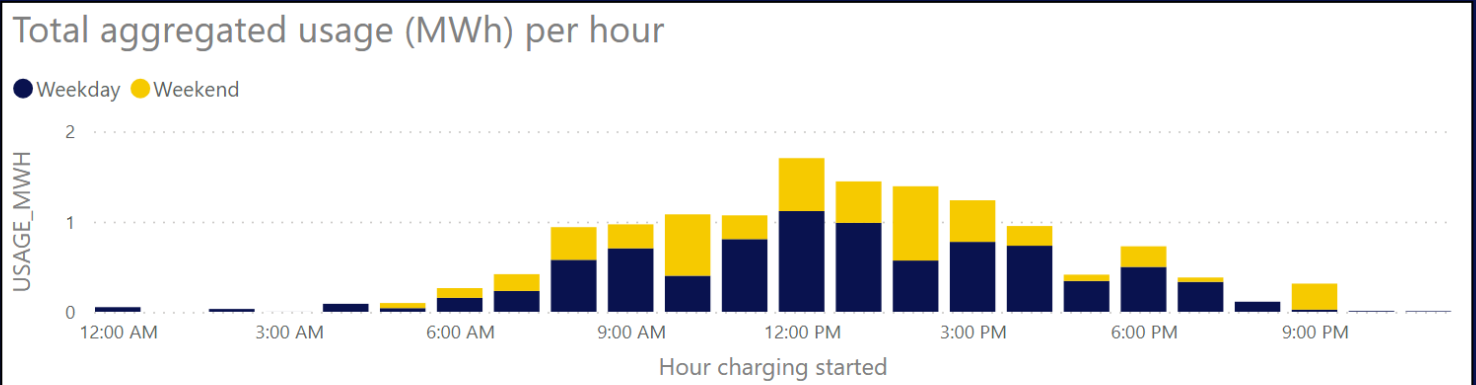
LOCATION	ADDRESS	STATION COUNT	SESSION COUNT	USAGE(MWH)	CO2 ABATED (Tonnes)	COST	REVENUE
WA EV Network - Overlander Roadhouse	174 North West Coastal Highway, Hamelin Pool, WA, 6532	3	1109	13.67	4,359,642.54	2,597.83	7,877.87

2/21/2023 12:18:00 PM
Location Start Date

12.33
Mean Charge (kWh)

273
Max Days Without Use

4.36K
CO2 abated (Tonnes)



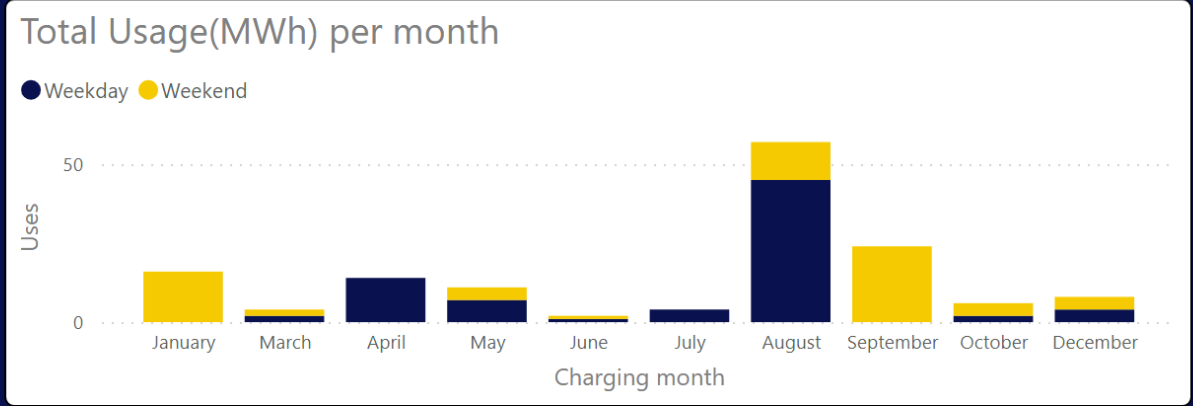
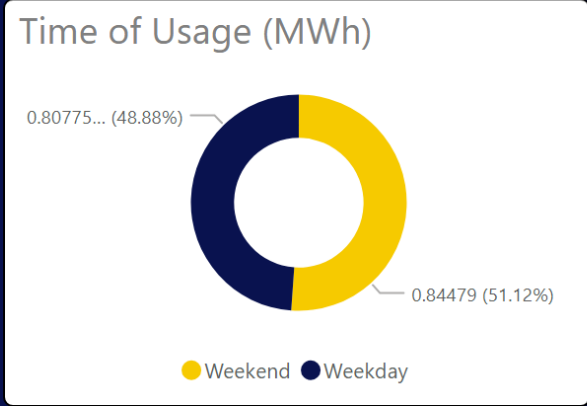
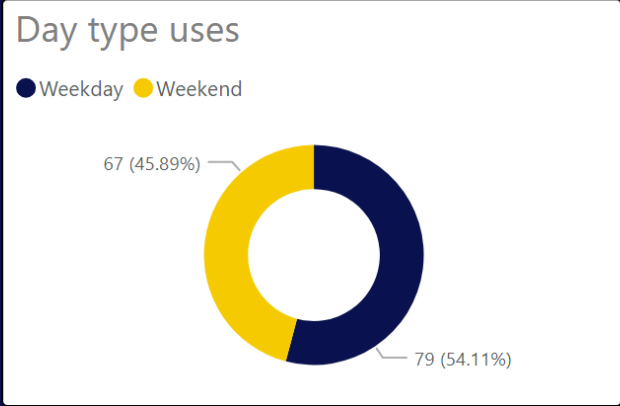
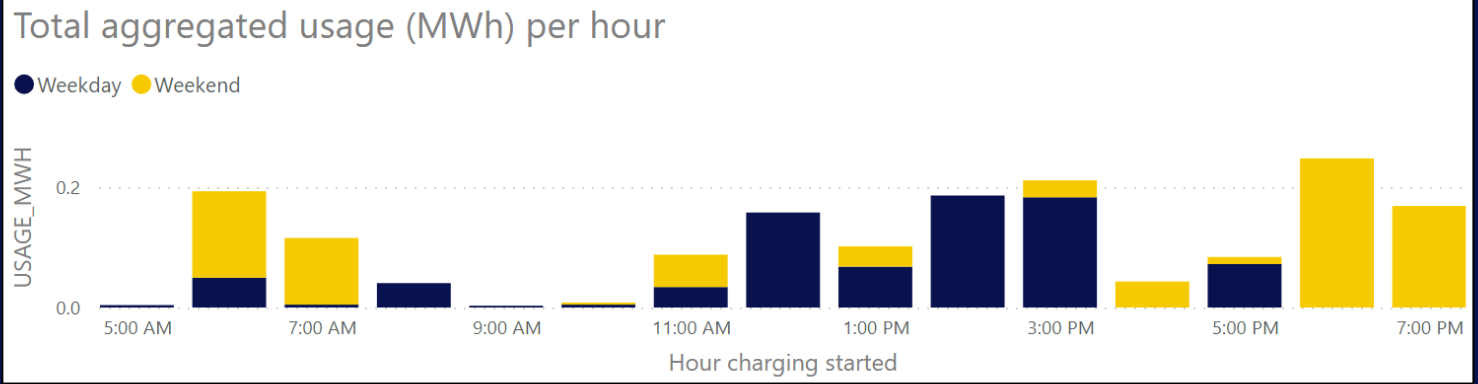
LOCATION	ADDRESS	STATION COUNT	SESSION COUNT	USAGE(MWH)	CO2 ABATED (Tonnes)	COST	REVENUE
WA EV Network - Pardoo Roadhouse	Great Northern Highway, Pardoo, WA, 6721	4	146	1.65	526,914.15	313.97	856.85

4/22/2024 3:18:00 PM
Location Start Date

11.32
Mean Charge (kWh)

70
Max Days Without Use

526.91
CO2 abated (Tonnes)



LOCATION	ADDRESS	STATION COUNT	SESSION COUNT	USAGE(MWH)	CO2 ABATED (Tonnes)	COST	REVENUE
WA EV Network - Port Hedland	3 Sutherland Street, Port Hedland, WA, 6721	2	99	3.18	1,014,248.03	604.39	1,625.57

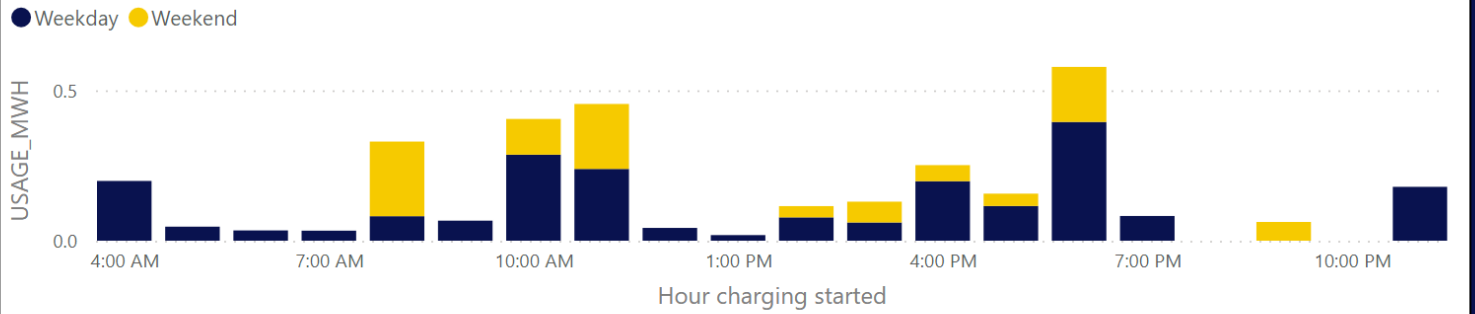
12/1/2024 3:56:00 PM
Location Start Date

32.13
Mean Charge (kWh)

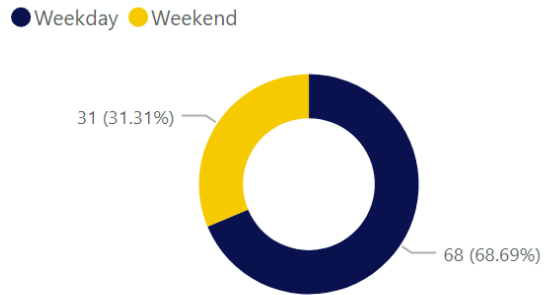
22
Max Days Without Use

1.01K
CO2 abated (Tonnes)

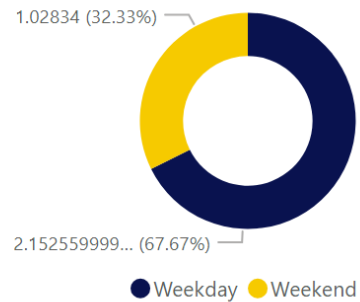
Total aggregated usage (MWh) per hour



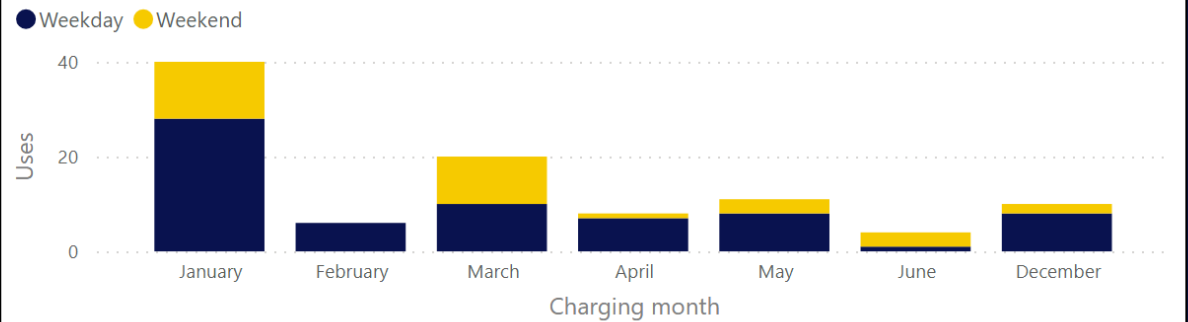
Day type uses



Time of Usage (MWh)



Total Usage(MWh) per month



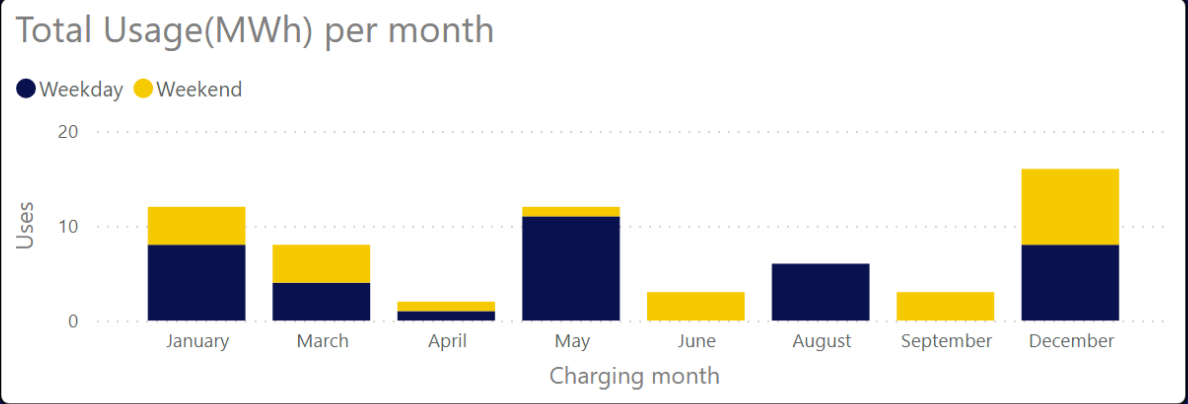
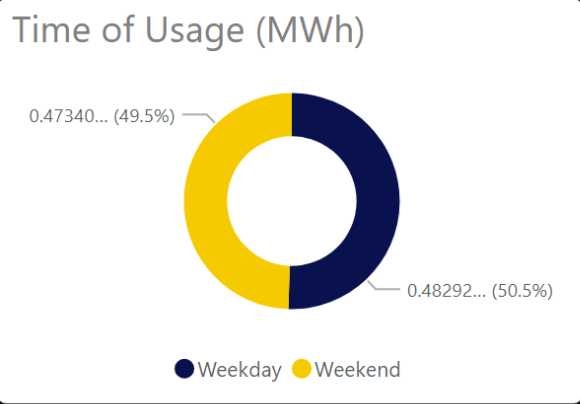
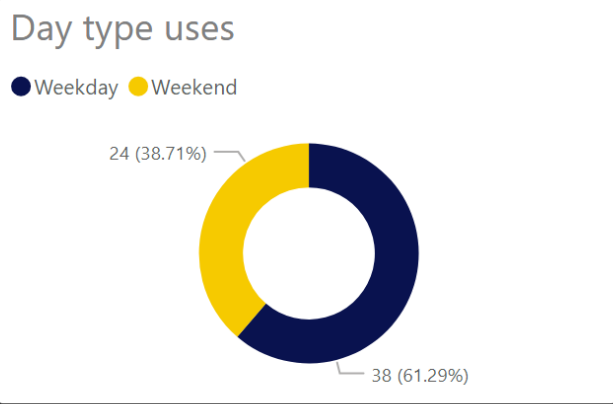
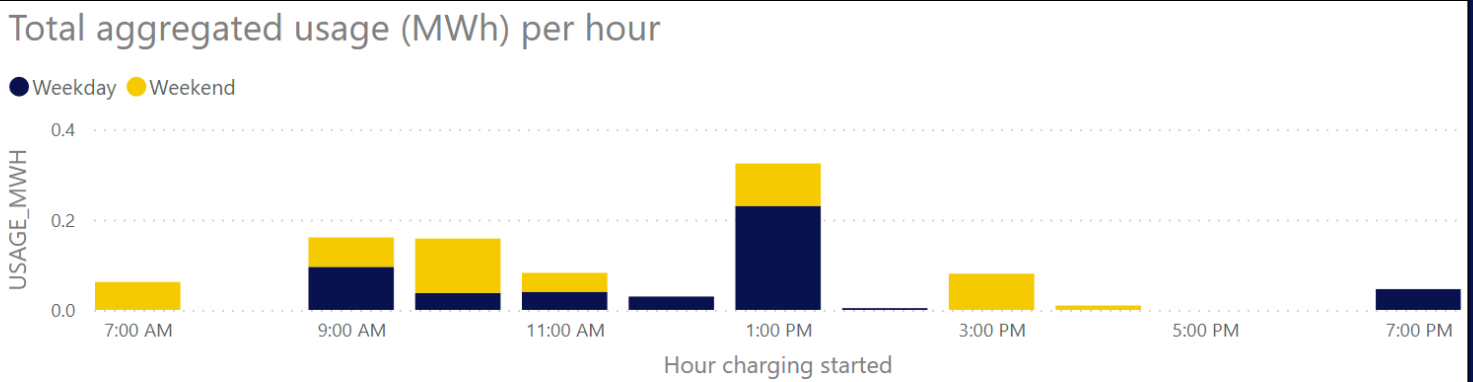
LOCATION	ADDRESS	STATION COUNT	SESSION COUNT	USAGE(MWH)	CO2 ABATED (Tonnes)	COST	REVENUE
WA EV Network - Sandfire Roadhouse	Great Northern Highway, Eighty Mile Beach, WA, 6725	3	62	0.96	304,939.21	181.66	448.53

8/21/2024 1:01:00 PM
Location Start Date

15.42
Mean Charge (kWh)

112
Max Days Without Use

304.94
CO2 abated (Tonnes)



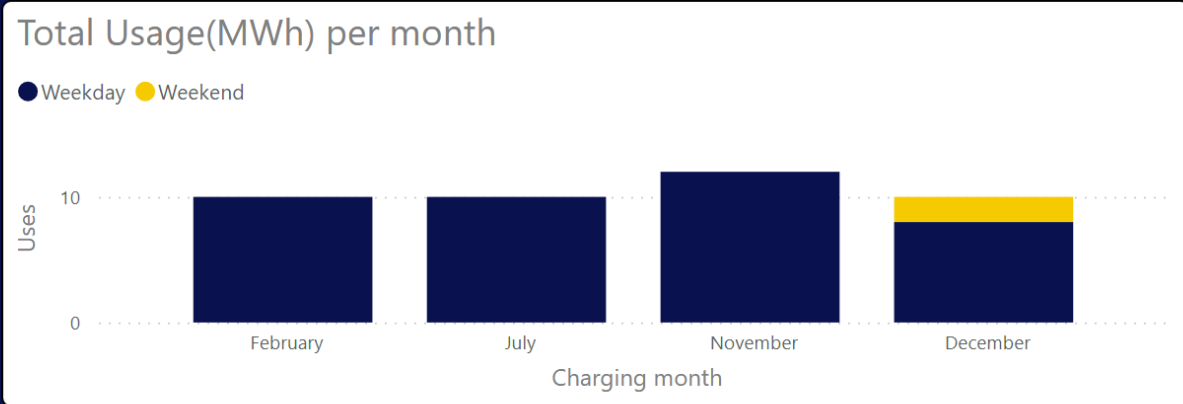
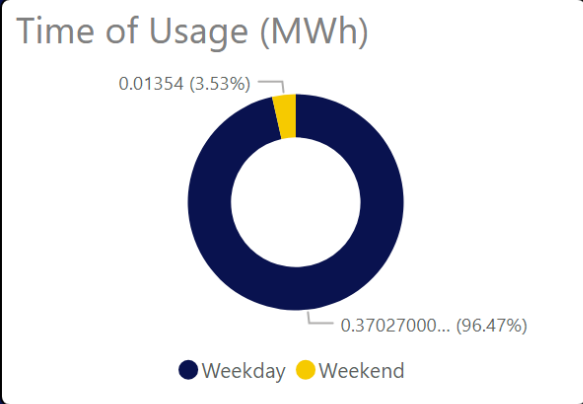
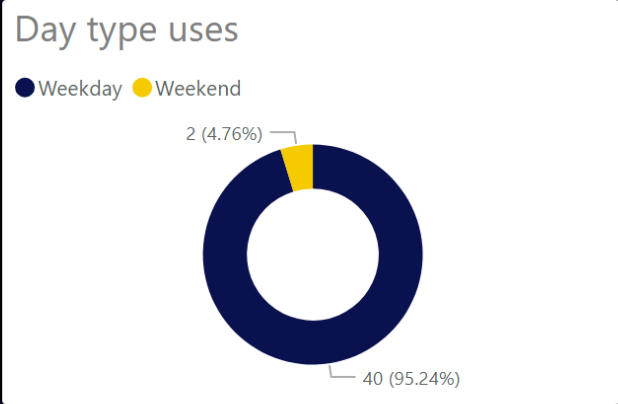
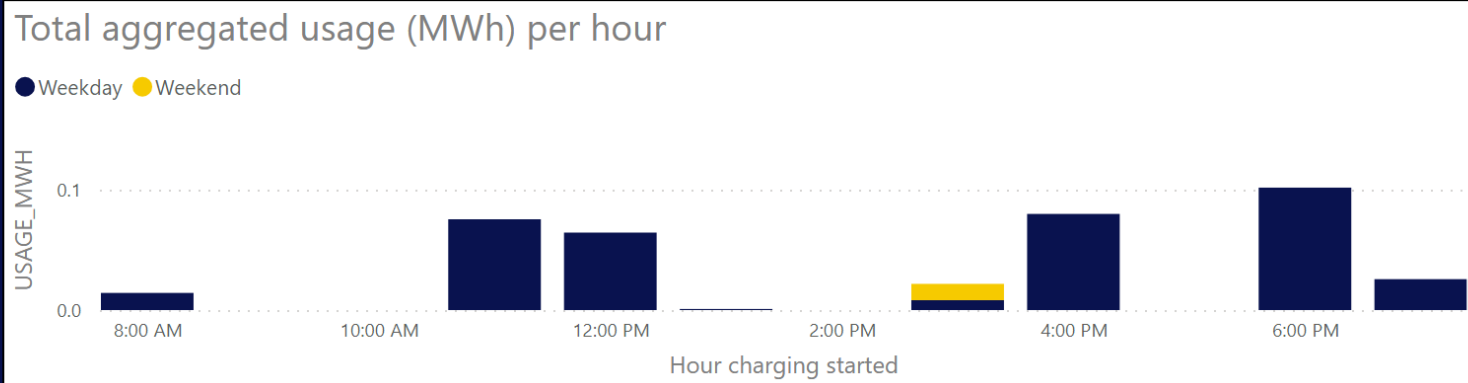
LOCATION	ADDRESS	STATION COUNT	SESSION COUNT	USAGE(MWH)	CO2 ABATED (Tonnes)	COST	REVENUE
WA EV Network - Spoil Bank Recreation Reserve	3 Sutherland Street, Port Hedland, WA, 6721	3	42	0.38	122,380.64	72.95	114.36

2/21/2023 8:37:00 AM
Location Start Date

9.14
Mean Charge (kWh)

513
Max Days Without Use

122.38
CO2 abated (Tonnes)



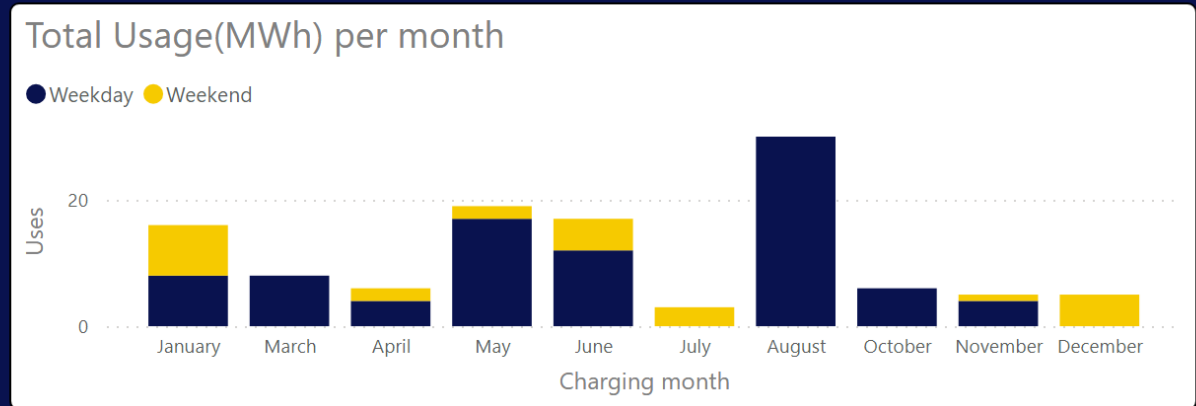
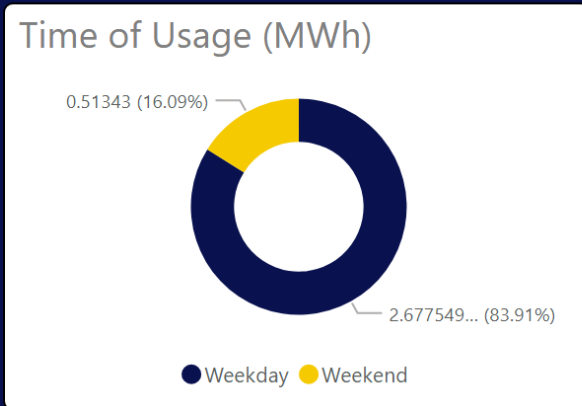
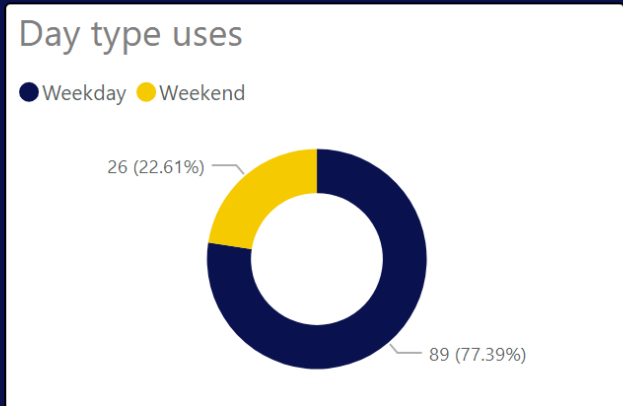
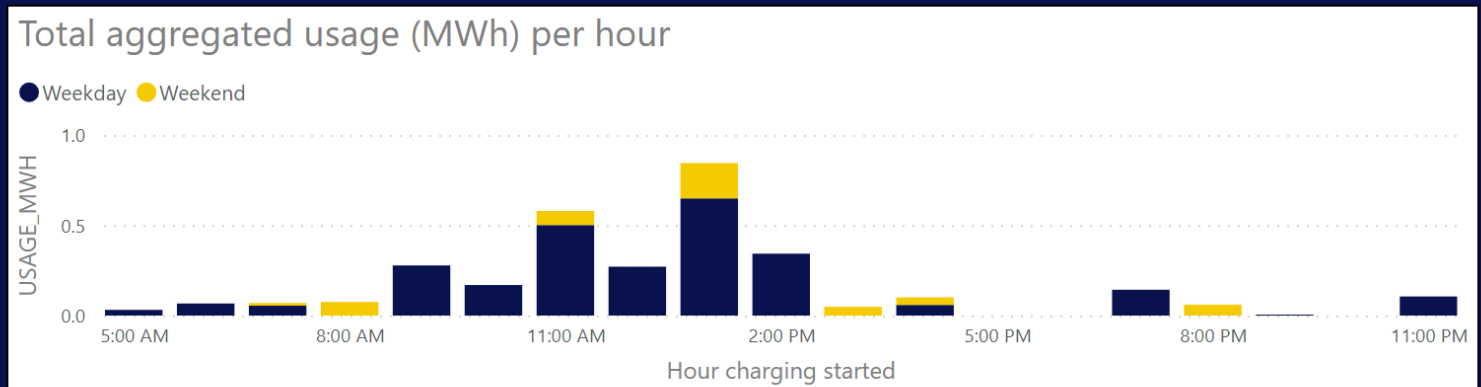
LOCATION	ADDRESS	STATION COUNT	SESSION COUNT	USAGE(MWH)	CO2 ABATED (Tonnes)	COST	REVENUE
WA EV Network - Warmun Roadhouse	Lot 22 Great Northern Highway, Warmun, WA, 6743	3	115	3.19	1,017,467.60	606.25	1,691.25

11/18/2023 4:29:00 PM
Location Start Date

27.75
Mean Charge (kWh)

95
Max Days Without Use

1.02K
CO2 abated (Tonnes)



LOCATION	ADDRESS	STATION COUNT	SESSION COUNT	USAGE(MWH)	CO2 ABATED (Tonnes)	COST	REVENUE
WA EV Network - Whim Creek Hotel	LOT 58 North West Coastal Highway, Whim Creek, WA, 6718	3	242	1.18	376,657.14	224.27	242.05

3/8/2024 12:22:00 PM
Location Start Date

4.88
Mean Charge (kWh)

220
Max Days Without Use

376.66
CO2 abated (Tonnes)

